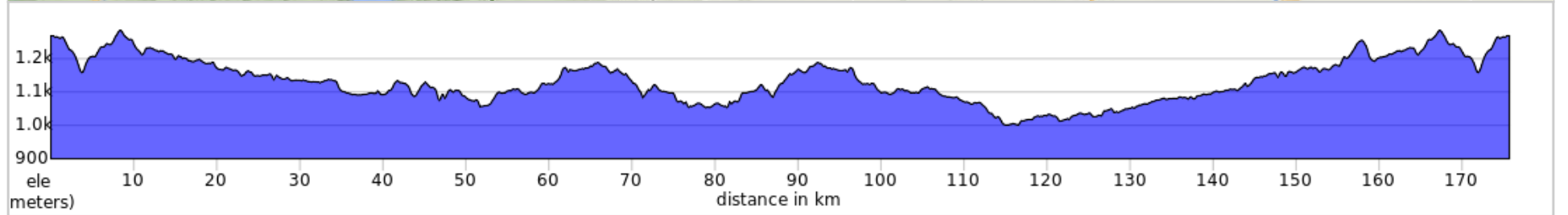
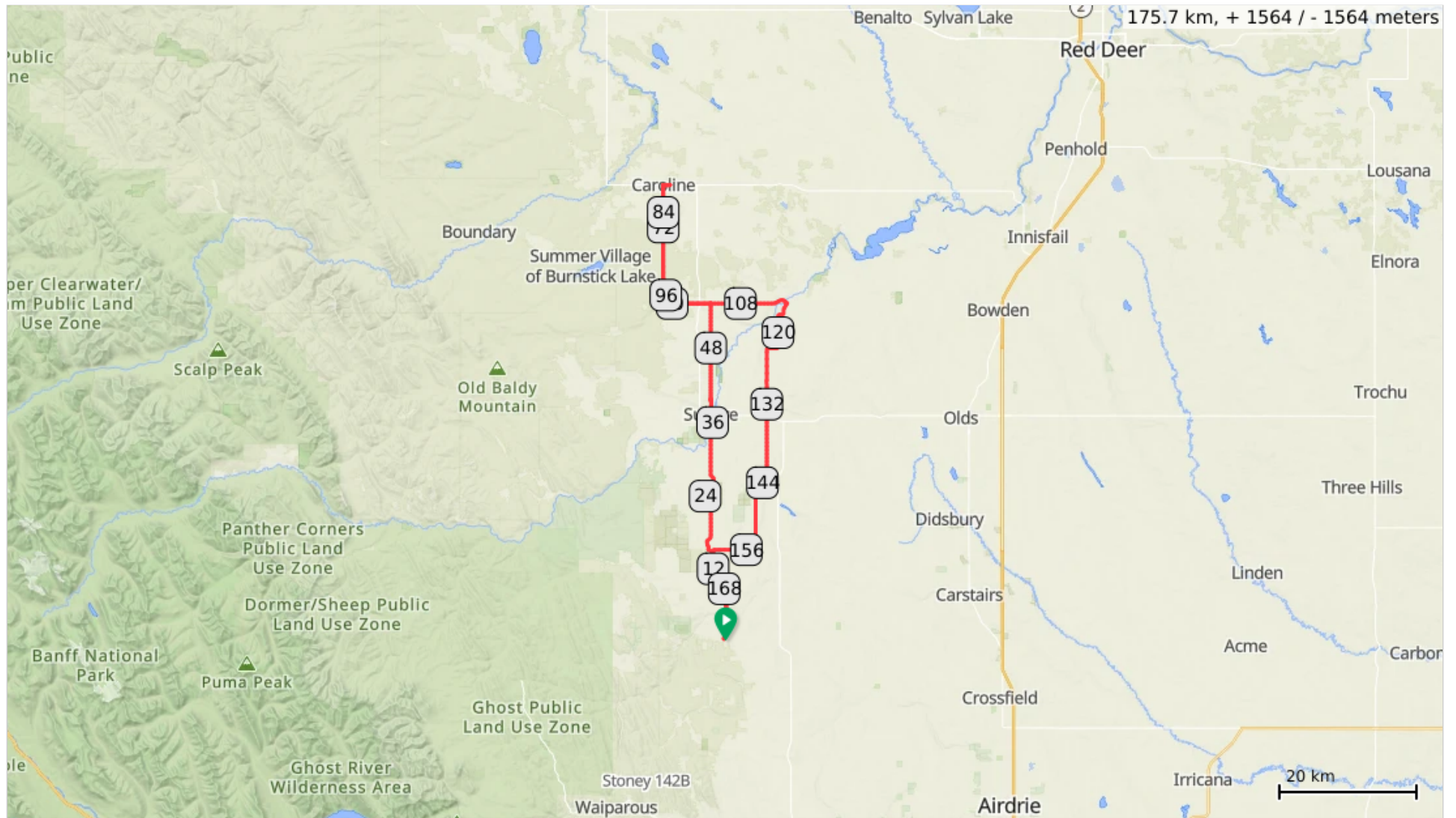


# KCC Friday July 10 2026 Long\_V2 Proposed



Num	Dist	Prev	Type	Note	Next
1.	0.1	0.0	←	L onto Range Road 52	9.9
2.	9.9	9.9	←	L onto Township Road 304	1.6
3.	11.5	1.6	→	R onto Range Road 53	2.9
4.	14.5	2.9	↙	Keep L	0.2
5.	14.6	0.2	←	L onto Township Road 305A	0.7
6.	15.3	0.7	→	R onto Range Road 53A	6.6

15.2 kilometers. +162/-227 meters

Num	Dist	Prev	Type	Note	Next
7.	21.9	6.6	↘	Keep L onto Range Road 53A	0.3
8.	22.1	0.3	↑	Continue onto Township Road 314	3.8
9.	26.0	3.8	→	R onto Township Road 320	1.2
10.	27.2	1.2	←	L onto Highway 760	10.0
11.	37.1	10.0	←	L onto Main Avenue East	0.6

21.8 kilometers. +58/-132 meters

Num	Dist	Prev	Type	Note	Next
12.	37.8	0.6	→	R onto Centre Street North	0.4
13.	38.2	0.4	←	L onto 2 Avenue NW	0.3
14.	38.5	0.3	←	L	0.0
15.	38.5	0.0	→	R	0.0
16.	38.6	0.0	<i>i</i>	Sundre Aquaplex	0.0
17.	38.6	0.0	←	L	0.0
18.	38.6	0.0	→	R onto 2 Ave NW	0.3
19.	38.9	0.3	←	L onto Centre Street North	7.4

1.8 kilometers. +4/-2 meters

Num	Dist	Prev	Type	Note	Next
20.	46.4	7.4	↑	Continue onto Range Road 53	1.6
21.	48.0	1.6	↑	Continue onto Range Road 53	6.5
22.	54.5	6.5	←	L onto Highway 587	6.5
23.	61.0	6.5	→	R onto Range Road 6-1	2.1
24.	63.1	2.1	↑	Continue onto Range Road 6-1	15.0

24.1 kilometers. +195/-134 meters

Num	Dist	Prev	Type	Note	Next
25.	78.1	15.0	→	R onto 50 Avenue	1.0
26.	79.1	1.0	←	L	0.1
27.	79.1	0.1	<i>i</i>	Wheels of Time - Caroline Rest Stop	0.1
28.	79.2	0.1	→	R onto Highway 54	0.9
29.	80.2	0.9	←	L onto 50th Street	17.1
30.	97.3	17.1	←	L onto Township Road 34-4	6.5

34.2 kilometers. +219/-149 meters

Num	Dist	Prev	Type	Note	Next
31.	103.8	6.5	←	L onto Range Road 5-3	0.0
32.	103.8	0.0	<i>i</i>	James River General Store - Proposed	0.0
33.	103.8	0.0	←	L onto Highway 587	10.7
34.	114.6	10.7	↑	Continue onto Highway 587	0.5
35.	115.1	0.5	→	R onto Range Road 42A	7.1

17.8 kilometers. +35/-132 meters

Num	Dist	Prev	Type	Note	Next
36.	122.2	7.1	↗	Keep R onto Township Road 340A	0.3
37.	122.5	0.3	↑	Continue onto Township Road 340	1.3
38.	123.8	1.3	↖	Keep L	0.2
39.	124.0	0.2	↖	Slight L onto Range Road 44	4.5
40.	128.5	4.5	↑	Continue onto Range Road 44	2.3
41.	130.8	2.3	←	L	0.1

15.6 kilometers. +73/-34 meters

Num	Dist	Prev	Type	Note	Next
42.	130.8	0.1	→	Slight R	0.0
43.	130.9	0.0	<i>i</i>	Friedt's Flower and Veggies	0.1
44.	131.0	0.1	←	L onto Range Rd 44	12.6
45.	143.5	12.6	→	R onto Township Road 320	1.6
46.	145.2	1.6	←	L onto Range Road 45	9.6
47.	154.7	9.6	<i>i</i>	Quarry Rest Stop	0.0

24.0 kilometers. +217/-93 meters

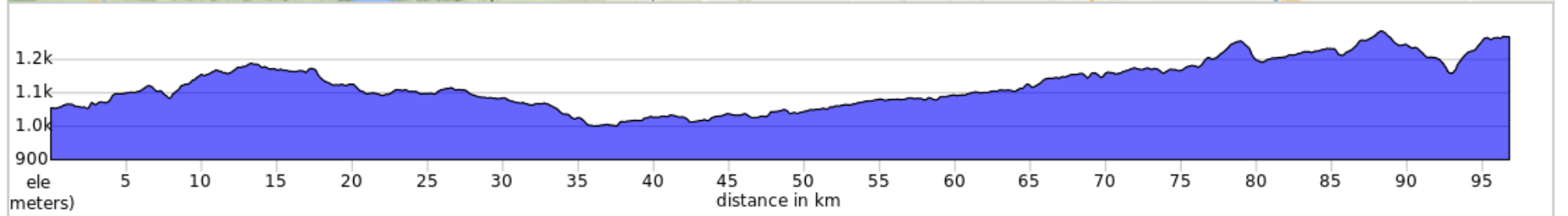
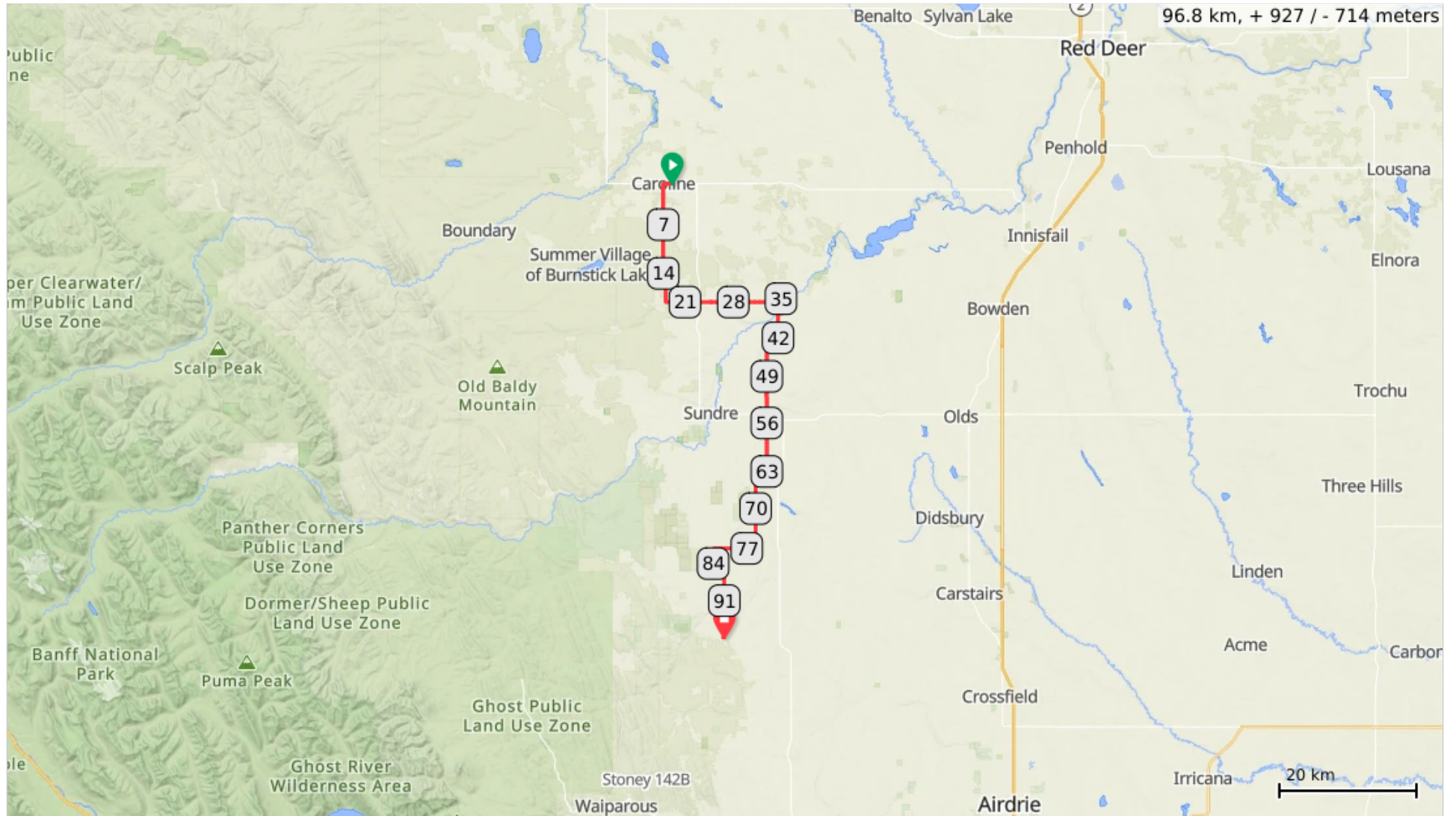
Num	Dist	Prev	Type	Note	Next
48.	154.7	0.0	↑	Continue onto Range Road 45	0.0
49.	154.7	0.0	↗	Keep R onto Range Road 45	0.2
50.	155.0	0.2	↑	Continue onto Township Road 310	5.9
51.	160.8	5.9	↑	Continue onto Township Road 310	0.2

6.1 kilometers. +94/-68 meters

Num	Dist	Prev	Type	Note	Next
52.	161.0	0.2	↖	Keep L onto Range Road 53	3.1
53.	164.2	3.1	←	L onto Township Road 304	1.6
54.	165.8	1.6	→	R	9.9
55.	175.6	9.9	→	R onto Highway 579	0.0

14.8 kilometers. +213/-155 meters

# KCC Friday July 10 2026 Short\_V2 - Proposed



KCC Friday July 10 2026 Short\_V2 - Proposed

Num	Dist	Prev	Type	Note	Next
1.	0.0	0.0	📍	Start of route	0.2
2.	0.2	0.2	➔	R onto Highway 54	0.9
3.	1.1	0.9	←	L onto 50th Street	17.1
4.	18.3	17.1	←	L onto Township Road 34-4	6.5
5.	24.7	6.5	←	L onto Range Road 5-3	0.0
6.	24.8	0.0	<i>i</i>	James River General Store	0.0

24.8 kilometers. +245/-202 meters

Num	Dist	Prev	Type	Note	Next
7.	24.8	0.0	←	L onto Highway 587	11.3
8.	36.1	11.3	➔	R onto Range Road 42A	7.1
9.	43.2	7.1	↗	Keep R onto Township Road 340A	0.3
10.	43.5	0.3	↑	Continue onto Township Road 340	1.3
11.	44.8	1.3	↙	Keep L	0.2

20.0 kilometers. +97/-162 meters

Num	Dist	Prev	Type	Note	Next
12.	45.0	0.2	↙	Slight L onto Range Road 44	3.1
13.	48.0	3.1	↑	Continue onto Range Road 44	3.7
14.	51.7	3.7	←	L	0.1
15.	51.8	0.1	➔	Slight R	0.0
16.	51.8	0.0	<i>i</i>	Friedt's Veggies and Flowers	0.1
17.	52.0	0.1	←	L onto Range Rd 44	12.6

7.2 kilometers. +52/-31 meters

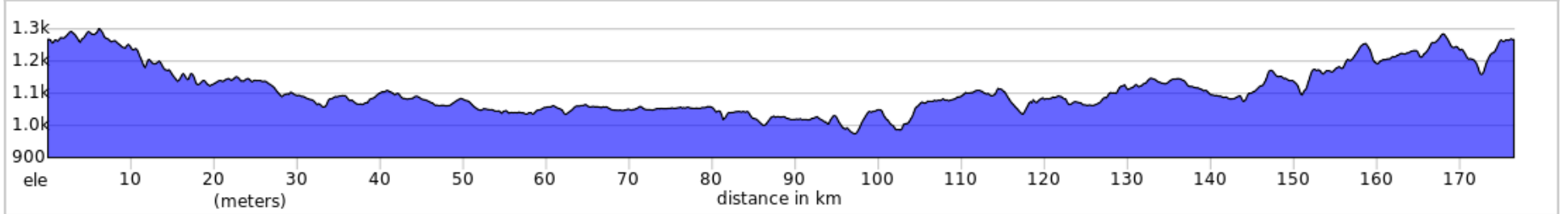
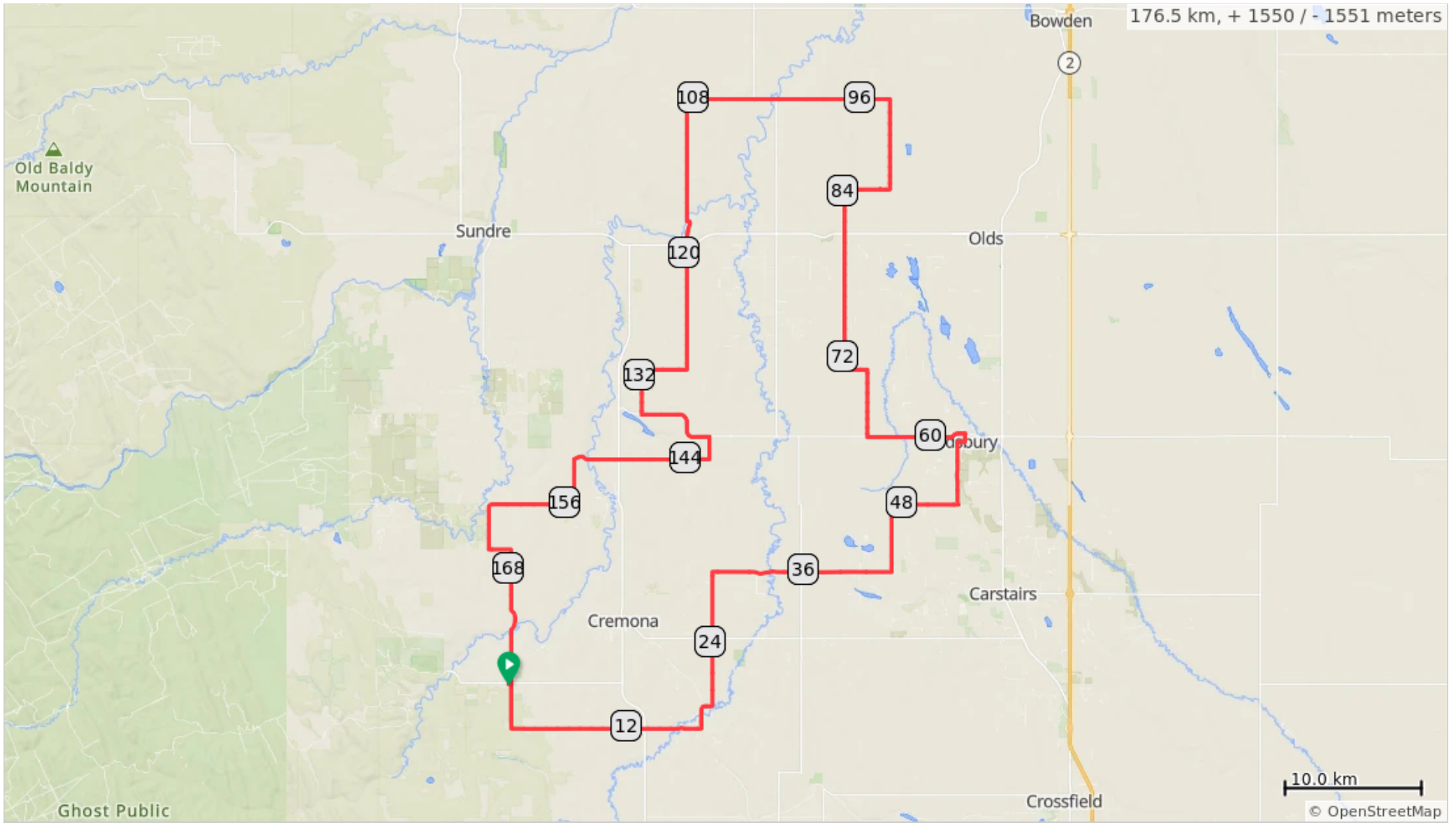
Num	Dist	Prev	Type	Note	Next
18.	64.5	12.6	➔	R onto Township Road 320	1.6
19.	66.1	1.6	←	L onto Range Road 45	9.6
20.	75.7	9.6	<i>i</i>	Quarry Rest Stop	0.0
21.	75.7	0.0	↗	Keep R onto Range Road 45	0.2
22.	75.9	0.2	↑	Continue onto Township Road 310	6.1

24.0 kilometers. +130/-64 meters

Num	Dist	Prev	Type	Note	Next
23.	82.0	6.1	↙	Keep L onto Range Road 53	3.1
24.	85.1	3.1	←	L onto Township Road 304	1.6
25.	86.8	1.6	→	R	9.9
26.	96.6	9.9	→	R onto Highway 579	0.2
27.	96.8	0.2	←	L	0.0
28.	96.8	0.0	<i>i</i>	Water Valley	0.0

20.9 kilometers. +217/-160 meters

# KCC Saturday July 11 2026 Long Ride Proposed



KCC Saturday July 11 2026 Long Ride Proposed

Num	Dist	Prev	Type	Note	Next
1.	0.0	0.0	<i>i</i>	Start/End Water Valley	0.2
2.	0.2	0.2	→	R onto Range Road 52	3.2
3.	3.4	3.2	←	L onto Township Road 292	13.8
4.	17.2	13.8	←	L onto Range Road 35	1.6
5.	18.9	1.6	↑	Continue onto Township Road 293	10.4

18.9 kilometers. +188/-316 meters

Num	Dist	Prev	Type	Note	Next
6.	29.2	10.4	→	R onto Township Road 303	13.0
7.	42.2	13.0	←	L onto Range Road 23	4.9
8.	47.1	4.9	→	R onto Township Road 310	4.8
9.	51.9	4.8	↙	Sharp L onto Range Road 20	4.6
10.	56.5	4.6	→	R onto 20 Avenue	0.5

37.6 kilometers. +138/-202 meters

Num	Dist	Prev	Type	Note	Next
11.	57.0	0.5	←	L onto 19 Street	0.1
12.	57.1	0.1	<i>i</i>	Didsbury Sportplex	0.5
13.	57.6	0.5	←	L onto Highway 582	7.2
14.	64.8	7.2	→	R	4.9
15.	69.6	4.9	←	L onto Township Road 320	1.6
16.	71.3	1.6	→	R onto Range Road 25	13.0

14.8 kilometers. +83/-65 meters

Num	Dist	Prev	Type	Note	Next
17.	84.2	13.0	→	R onto Township Road 332	2.5
18.	86.7	2.5	←	L	0.0
19.	86.8	0.0	<i>i</i>	Hainstock Community Hall	0.0
20.	86.8	0.0	←	L onto Township Road 332	0.7
21.	87.5	0.7	←	L onto Range Road 23	6.5
22.	94.0	6.5	←	L onto Township Road 340	14.6

22.7 kilometers. +45/-82 meters

Num	Dist	Prev	Type	Note	Next
23.	108.6	14.6	←	L onto Range Road 40	8.8
24.	117.3	8.8	←	L onto Range Road 35A	0.2
25.	117.5	0.2	<i>i</i>	Camp Harmattan	10.7
26.	128.2	10.7	→	R onto Township Road 320	3.3
27.	131.5	3.3	←	L onto Range Road 42	3.2
28.	134.7	3.2	←	L onto Highway 582	6.1

40.7 kilometers. +241/-189 meters

Num	Dist	Prev	Type	Note	Next
29.	140.8	6.1	→	R onto Range Road 35	1.6
30.	142.4	1.6	→	R onto Township Road 312	8.0
31.	150.4	8.0	<i>i</i>	Elkton School	1.9
32.	152.3	1.9	←	L onto Range Road 45	3.1
33.	155.4	3.1	↗	Keep R onto Range Road 45	0.2

20.7 kilometers. +212/-123 meters

Num	Dist	Prev	Type	Note	Next
34.	155.6	0.2	↑	Continue onto Township Road 310	6.1
35.	161.7	6.1	↙	Keep L onto Range Road 53	3.1
36.	164.9	3.1	←	L onto Township Road 304	1.6
37.	166.5	1.6	→	R	9.9
38.	176.3	9.9	→	R onto Highway 579	0.2
39.	176.5	0.2	←	L	0.0

21.1 kilometers. +312/-224 meters

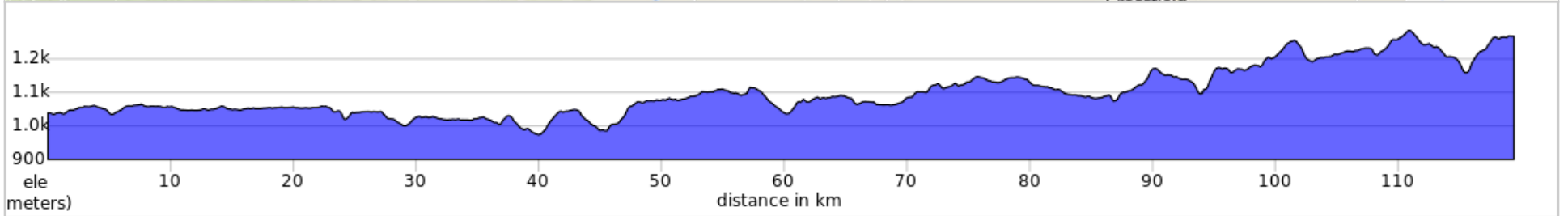
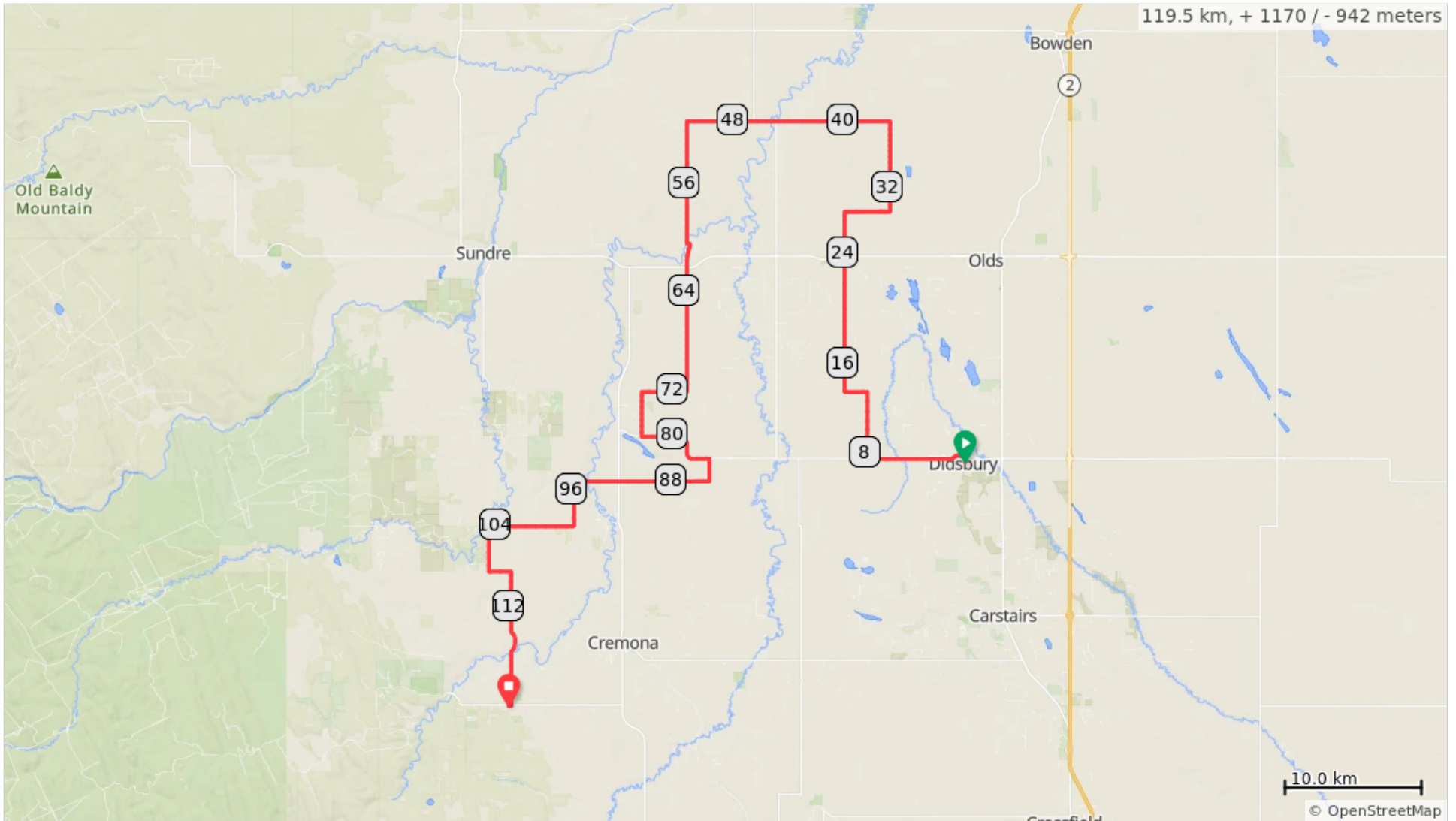
Num	Dist	Prev	Type	Note	Next
40.	176.5	0.0	<i>i</i>	Start/End Water Valley	0.0

0.0 kilometers. +0/-0 meters

# KCC Saturday July 11 2026 Short - Proposed



119.5 km, + 1170 / - 942 meters



KCC Saturday July 11 2026 Short - Proposed

Num	Dist	Prev	Type	Note	Next
1.	0.0	0.0	📍	Start of route	0.5
2.	0.5	0.5	←	L onto Highway 582	7.2
3.	7.6	7.2	→	R	4.9
4.	12.5	4.9	←	L onto Township Road 320	1.6
5.	14.1	1.6	→	R onto Range Road 25	13.0
6.	27.1	13.0	→	R onto Township Road 332	2.6

27.1 kilometers. +128/-125 meters

Num	Dist	Prev	Type	Note	Next
7.	29.6	2.6	<i>i</i>	Hainstock Community Centre	0.7
8.	30.3	0.7	←	L onto Range Road 23	6.5
9.	36.8	6.5	←	L onto Township Road 340	14.6
10.	51.4	14.6	←	L onto Range Road 40	8.8
11.	60.2	8.8	←	L onto Range Rd 35A/ Range Rd 40	0.2

33.1 kilometers. +291/-271 meters

Num	Dist	Prev	Type	Note	Next
12.	60.3	0.2	→	R	0.0
13.	60.4	0.0	<i>i</i>	Camp Harmattan	0.0
14.	60.4	0.0	→	R onto Range Rd 35A/ Range Rd 40	10.7
15.	71.1	10.7	→	R onto Township Road 320	3.3
16.	74.4	3.3	←	L onto Range Road 42	3.2
17.	77.6	3.2	←	L onto Highway 582	6.1

17.4 kilometers. +184/-91 meters

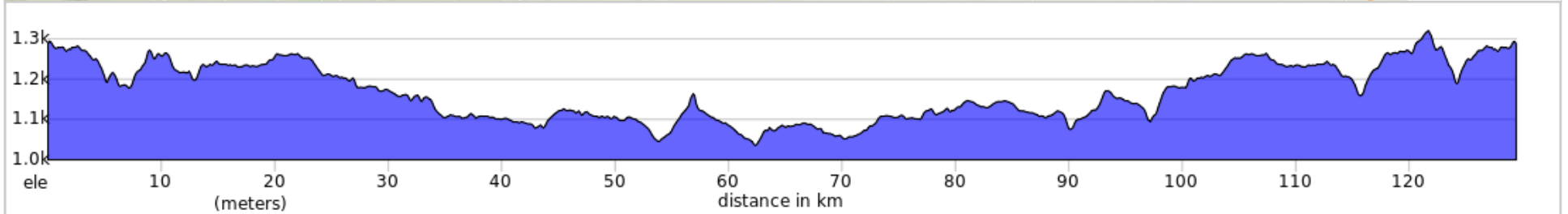
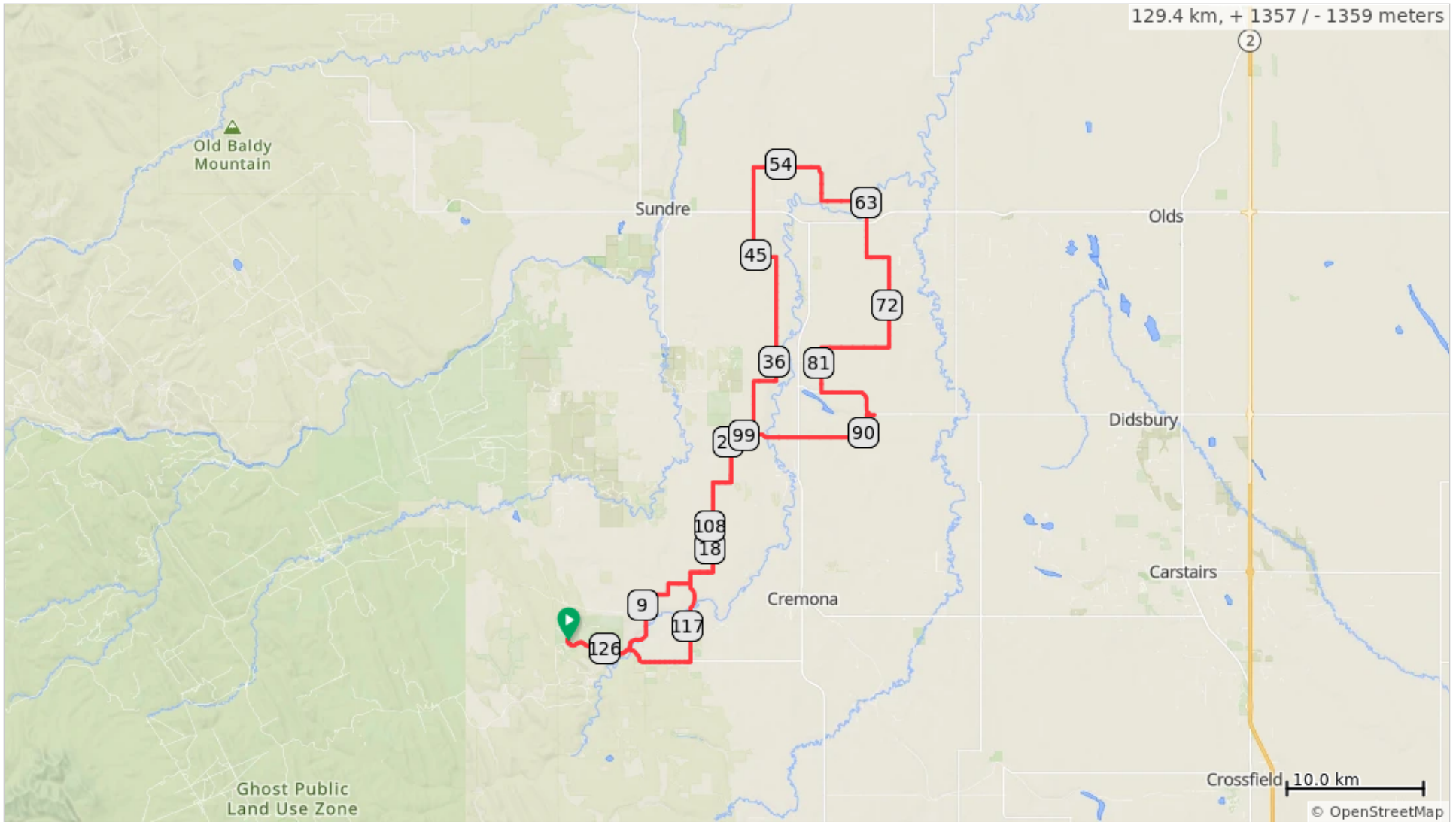
Num	Dist	Prev	Type	Note	Next
18.	83.7	6.1	→	R onto Range Road 35	1.6
19.	85.3	1.6	→	R onto Township Road 312	8.0
20.	93.3	8.0	<i>i</i>	Elkton School	1.9
21.	95.2	1.9	←	L onto Range Road 45	3.1
22.	98.4	3.1	↗	Keep R onto Range Road 45	0.2

20.7 kilometers. +211/-123 meters

Num	Dist	Prev	Type	Note	Next
23.	98.6	0.2	↑	Continue onto Township Road 310	6.1
24.	104.7	6.1	↙	Keep L onto Range Road 53	3.1
25.	107.8	3.1	←	L onto Township Road 304	1.6
26.	109.4	1.6	→	R	9.9
27.	119.3	9.9	→	R onto Highway 579	0.2
28.	119.4	0.2	←	L	0.0
29.	119.5	0.0	<i>i</i>	Water Valley	0.0

21.1 kilometers. +315/-227 meters

# KCC Saturday July 11 2026 Gravel Route - Proposed



KCC Saturday July 11 2026 Gravel Route - Proposed

Num	Dist	Prev	Type	Note	Next
1.	0.0	0.0	<i>i</i>	Gravel Start Camp Kindle	0.1
2.	0.1	0.1	↘	Slight L onto Range Road 61A	0.4
3.	0.5	0.4	←	L onto Harold Creek Road	4.7
4.	5.2	4.7	←	L onto Range Road 54B	4.8
5.	10.0	4.8	→	R onto Townsh ip Road 301	1.6

10.0 kilometers. +145/-173 meters

Num	Dist	Prev	Type	Note	Next
6.	11.6	1.6	←	L onto Range Road 53	2.4
7.	14.0	2.4	←	L	0.8
8.	14.8	0.8	→	R onto Townsh ip Road 302	1.6
9.	16.4	1.6	←	L onto Range Road 51	6.5
10.	22.9	6.5	→	R onto Townsh ip Road 310	1.3
11.	24.2	1.3	←	L onto Range Road 50	3.2

14.3 kilometers. +101/-104 meters

Num	Dist	Prev	Type	Note	Next
12.	27.5	3.2	→	R onto Townsh ip Road 312	1.6
13.	29.1	1.6	←	L onto Range Road 45	4.1
14.	33.2	4.1	→	R onto Townsh ip Road 314A	1.6
15.	34.8	1.6	←	L onto Range Road 44	8.9
16.	43.7	8.9	←	L onto Townsh ip Road 324	1.6

19.5 kilometers. +66/-165 meters

Num	Dist	Prev	Type	Note	Next
17.	45.3	1.6	→	R onto Range Road 45	6.5
18.	51.8	6.5	→	R onto Townsh ip Road 332	4.7
19.	56.5	4.7	→	R onto Range Road 42A	5.9
20.	62.4	5.9	<i>i</i>	Camp Harmatt an	4.3
21.	66.7	4.3	←	L onto Townsh ip Road 324	1.6

23.0 kilometers. +213/-246 meters

Num	Dist	Prev	Type	Note	Next
22.	68.4	1.6	→	R onto Range Road 35	6.5
23.	74.8	6.5	→	R onto Townsh ip Road 320	4.9
24.	79.7	4.9	←	L onto Range Road 42	3.2
25.	83.0	3.2	←	L onto Highway 582	5.0
26.	88.0	5.0	↗	Sharp R	0.6
27.	88.5	0.6	←	L onto Range Road 40	1.6

21.8 kilometers. +159/-115 meters

Num	Dist	Prev	Type	Note	Next
28.	90.2	1.6	→	R	6.4
29.	96.5	6.4	<i>i</i>	Elkton School	1.9
30.	98.5	1.9	←	L onto Range Road 45	0.0
31.	98.5	0.0	→	R onto Townsh ip Road 312	1.6
32.	100.1	1.6	←	L onto Range Road 50	3.2
33.	103.4	3.2	→	R onto Townsh ip Road 310	1.3

14.8 kilometers. +223/-91 meters

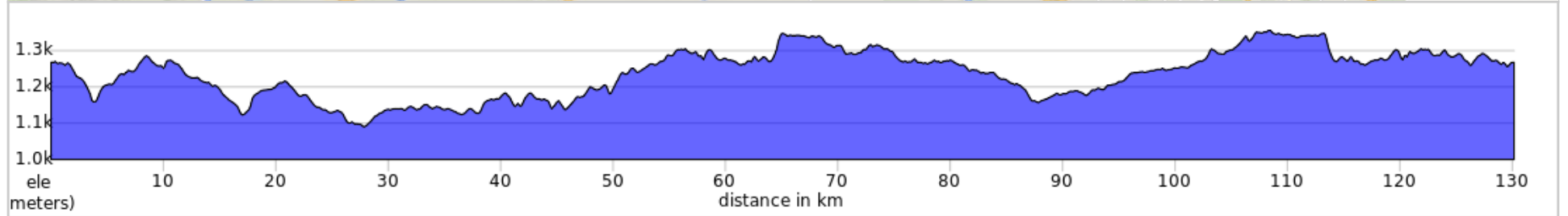
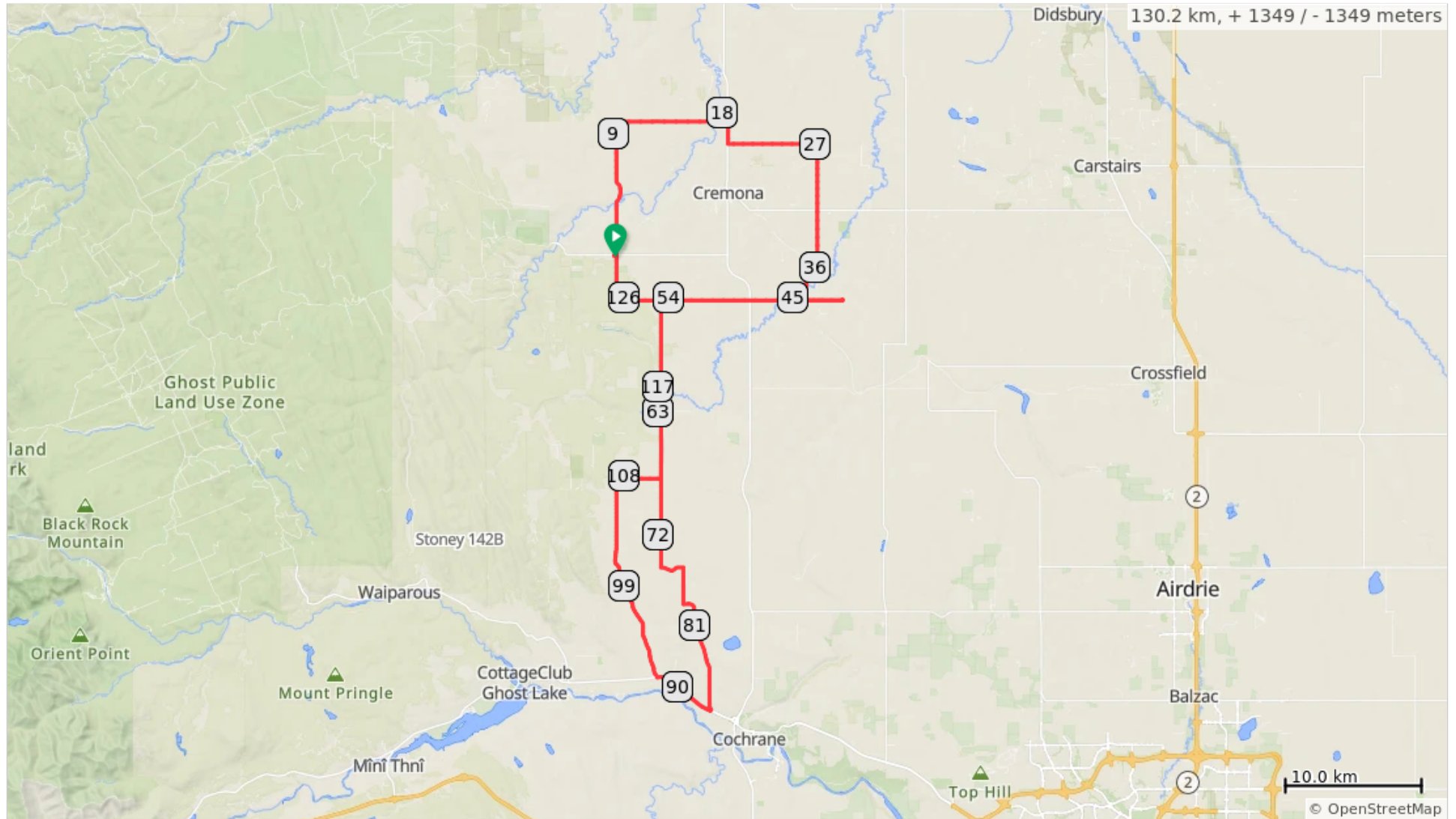
Num	Dist	Prev	Type	Note	Next
34.	104.7	1.3	←	L onto Range Road 51	6.5
35.	111.2	6.5	→	R onto Townsh ip Road 302	1.6
36.	112.8	1.6	←	L	6.6
37.	119.4	6.6	→	R onto Highway 579	0.1
38.	119.6	0.1	<i>i</i>	Gravel End #1 Water Valley	9.4
39.	129.0	9.4	→	R onto Range Road 61A	0.4
40.	129.4	0.4	↗	Keep R	0.1

26.0 kilometers. +331/-291 meters

Num	Dist	Prev	Type	Note	Next
41.	129.4	0.1	↗	Keep R	0.0
42.	129.4	0.0	<i>i</i>	Gravel End #2 Camp Kindle	0.0

0.1 kilometers. +0/-0 meters

# Sunday July 12th 2026, Long ride proposed



Sunday July 12th 2026, Long ride proposed

Num	Dist	Prev	Type	Note	Next
1.	0.2	0.0	←	L onto Range Road 52	9.9
2.	10.0	9.9	→	R onto Township Road 304	8.2
3.	18.3	8.2	→	R onto Highway 22	2.1
4.	20.3	2.1	←	L onto Township Road 303	6.5
5.	26.8	6.5	→	R onto Range Road 35	10.3

26.7 kilometers. +260/-426 meters

Num	Dist	Prev	Type	Note	Next
6.	37.2	10.3	↙	Keep L onto Township Road 293	0.1
7.	37.2	0.1	↑	Continue onto Range Road 35	1.6
8.	38.8	1.6	←	L onto Township Road 292	2.6
9.	41.5	2.6	←	L	0.0
10.	41.5	0.0	→	Slight R	0.0
11.	41.5	0.0	<i>i</i>	Rest	0.0
12.	41.6	0.0	→	R onto Township Rd 292	13.2

14.7 kilometers. +64/-49 meters

Num	Dist	Prev	Type	Note	Next
13.	54.8	13.2	←	L onto Horse Creek Road	19.4
14.	74.2	19.4	←	L onto Horse Creek Road	1.7
15.	76.0	1.7	→	R onto Horse Creek Road	11.2
16.	87.2	11.2	←	L	0.0
17.	87.2	0.0	→	R	0.0
18.	87.2	0.0	←	L	0.0
19.	87.2	0.0	<i>i</i>	Mountainview Plaza	0.0

45.7 kilometers. +240/-363 meters

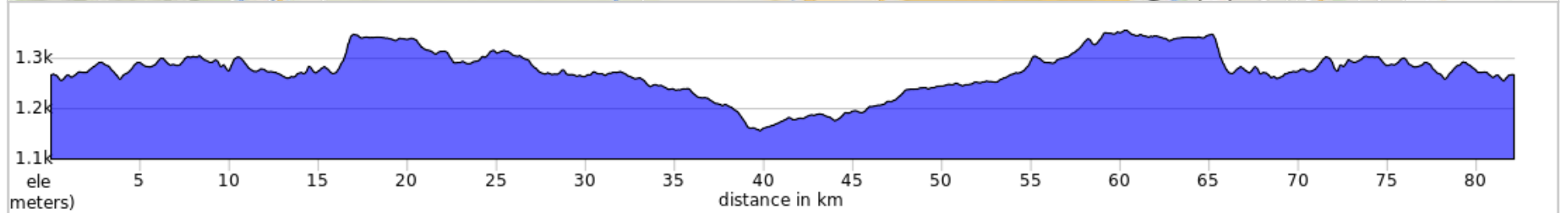
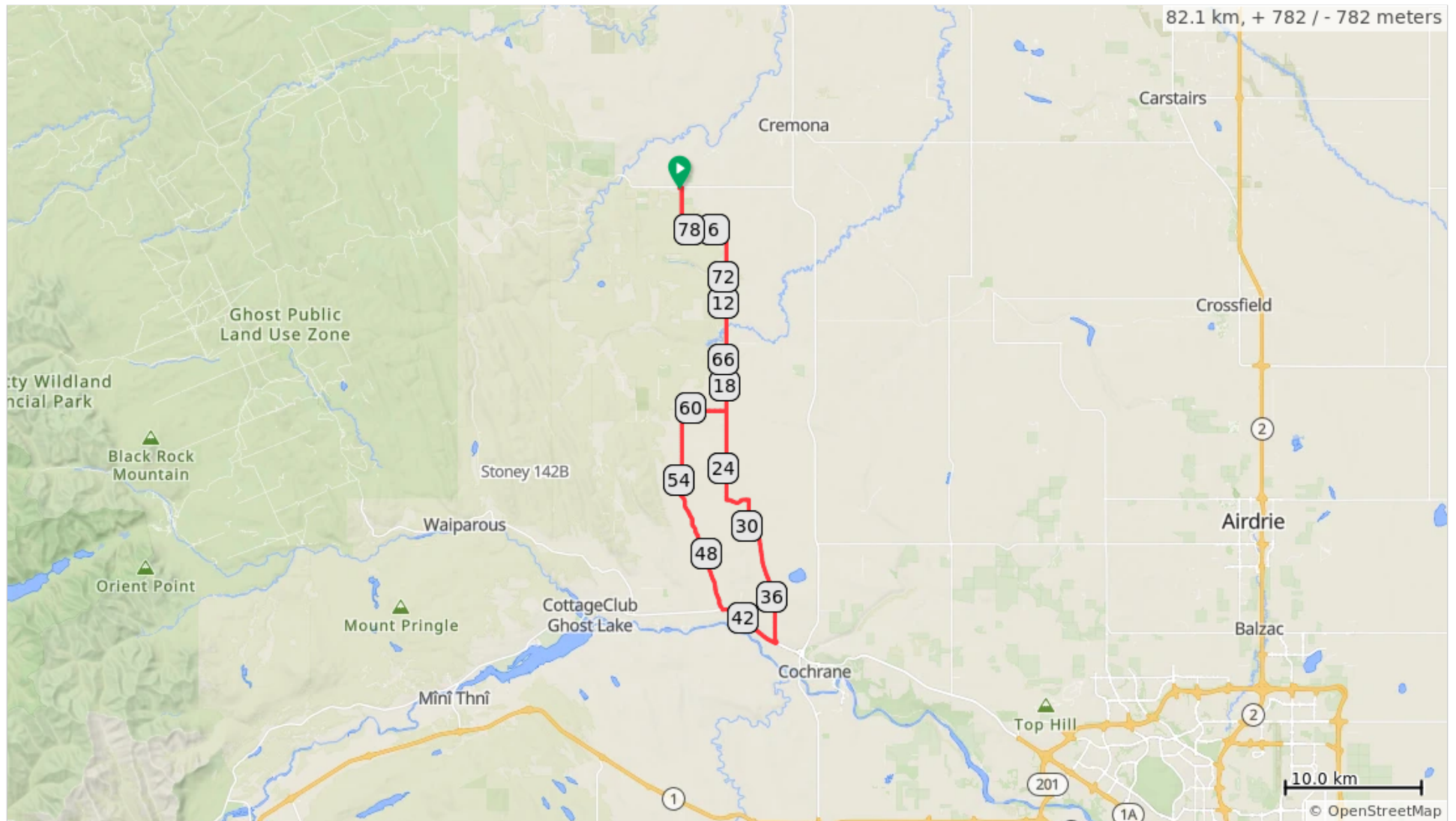
Num	Dist	Prev	Type	Note	Next
20.	87.3	0.0	←	L onto Horse Creek Rd/ Range Rd 44	0.1
21.	87.3	0.1	→	R onto Highway 1A	4.7
22.	92.0	4.7	→	R onto Grand Valley Road	15.3
23.	107.3	15.3	→	R onto Township Road 280	3.3
24.	110.5	3.3	←	L onto Horse Creek Road	13.0

23.3 kilometers. +262/-83 meters

Num	Dist	Prev	Type	Note	Next
25.	123.5	13.0	←	L onto Township Road 292	3.2
26.	126.7	3.2	→	R onto Range Road 52	3.2
27.	130.0	3.2	←	L onto Highway 579	0.0

19.4 kilometers. +66/-88 meters

# KCC Sunday July 12 2026 Short - Proposed



KCC Sunday July 12 2026 Short - Proposed

Num	Dist	Prev	Type	Note	Next
1.	0.0	0.0	<i>i</i>	Water Valley Start	0.0
2.	0.0	0.0	→	R onto Highway 579	0.2
3.	0.2	0.2	→	R onto Range Road 52	3.2
4.	3.4	3.2	←	L onto Township Road 292	3.2
5.	6.7	3.2	→	R onto Horse Creek Road	19.4
6.	26.1	19.4	←	L onto Horse Creek Road	1.7

26.1 kilometers. +303/-265 meters

Num	Dist	Prev	Type	Note	Next
7.	27.9	1.7	→	R onto Horse Creek Road	11.2
8.	39.1	11.2	←	L	0.0
9.	39.1	0.0	→	R	0.0
10.	39.1	0.0	←	L	0.0
11.	39.1	0.0	<i>i</i>	Mountainview Plaza	0.0
12.	39.2	0.0	←	L onto Horse Creek Rd/ Range Rd 44	0.1
13.	39.3	0.1	→	R onto Highway 1A	4.7

13.1 kilometers. +36/-145 meters

Num	Dist	Prev	Type	Note	Next
14.	43.9	4.7	→	R onto Grand Valley Road	15.3
15.	59.2	15.3	→	R onto Township Road 280	3.3
16.	62.5	3.3	←	L onto Horse Creek Road	13.0
17.	75.4	13.0	←	L onto Township Road 292	3.2
18.	78.7	3.2	→	R onto Range Road 52	2.1

39.4 kilometers. +380/-284 meters

Num	Dist	Prev	Type	Note	Next
19.	80.8	2.1	↑	Continue onto Range Road 52	1.1
20.	81.9	1.1	←	L onto Highway 579	0.2
21.	82.1	0.2	←	L	0.0
22.	82.1	0.0	<i>i</i>	Water Valley Start	0.0

3.4 kilometers. +15/-11 meters