

- Legend**
- Gravel Pits
  - County Hall
  - Fire Stations
  - Schools
  - Airports
  - RCMP Detachments
  - Hamlets
  - Electoral Divisions
  - Provincial Parks
  - Crown Land - Leased
  - Indigenous Reserves
  - Airport Boundaries
  - Roads, Chip Sealed
  - Roads, Dirt
  - Roads, Gravel
  - Roads, Oil
  - Roads, Paved
  - Primary Highway
  - Secondary Highway
  - Railway

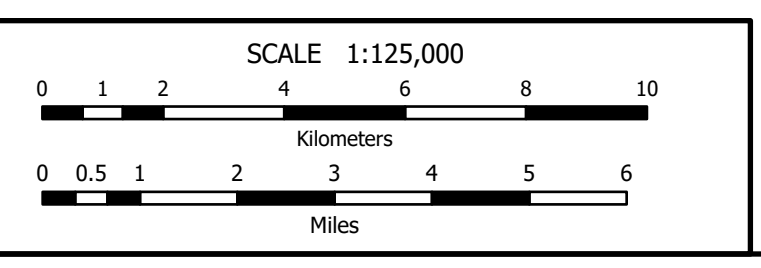
**TOWNSHIP DIAGRAM INDICATING ROAD ALLOWANCES AND SECTION NUMBERING**

31	32	33	34	35	36
30	29	28	27	26	25
19	20	21	22	23	24
18	17	16	15	14	13
7	8	9	10	11	12
6	5	4	3	2	1

TOWNSHIP ROADS RUN EAST AND WEST  
RANGE ROADS RUN NORTH AND SOUTH

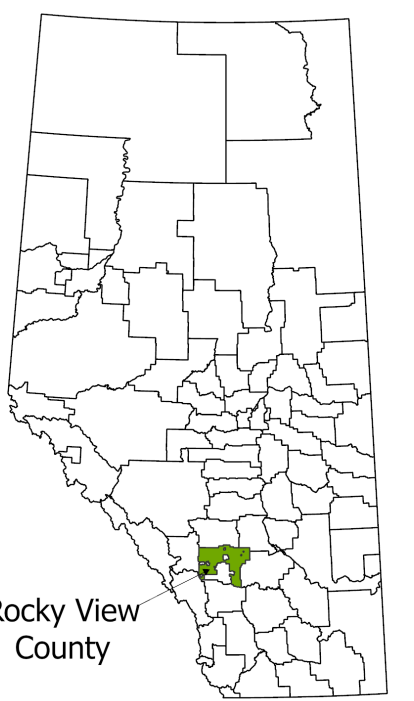
**SECTION DIAGRAM INDICATING LEGAL SUB-DIVISION NUMBERING**

13	14	15	16
12	11	10	9
5	6	7	8
4	3	2	1



262075 Rocky View Point  
 ROCKY VIEW COUNTY, ALBERTA, T4A 0X2  
 PH: (403) 230-1401  
 FAX: (403) 277-5977  
 www.rockyview.ca  
 https://gis.rockyview.ca/atlas  
 GISolutions@rockyview.ca


**2025**



Rocky View County

COPYRIGHT:  
 ALL RIGHTS RESERVED.  
 NOT TO BE COPIED IN WHOLE OR IN PART.  
 BASE MAP COMPILED FROM THE COUNTY'S  
 GEOGRAPHIC INFORMATION SYSTEM.  
 THIS MAP IS NOT INTENDED FOR HUNTING PURPOSES.  
 USERS MUST REFER TO OFFICIAL PROVINCIAL HUNTING  
 REGULATIONS AND OBTAIN ALL REQUIRED  
 LICENCES AND PERMISSIONS PRIOR TO HUNTING.  
 NOT RESPONSIBLE FOR ANY ERRORS OR OMISSIONS.

Printed Date: 6/1/2026



Coordinate System: NAD 1983 3TM 114