



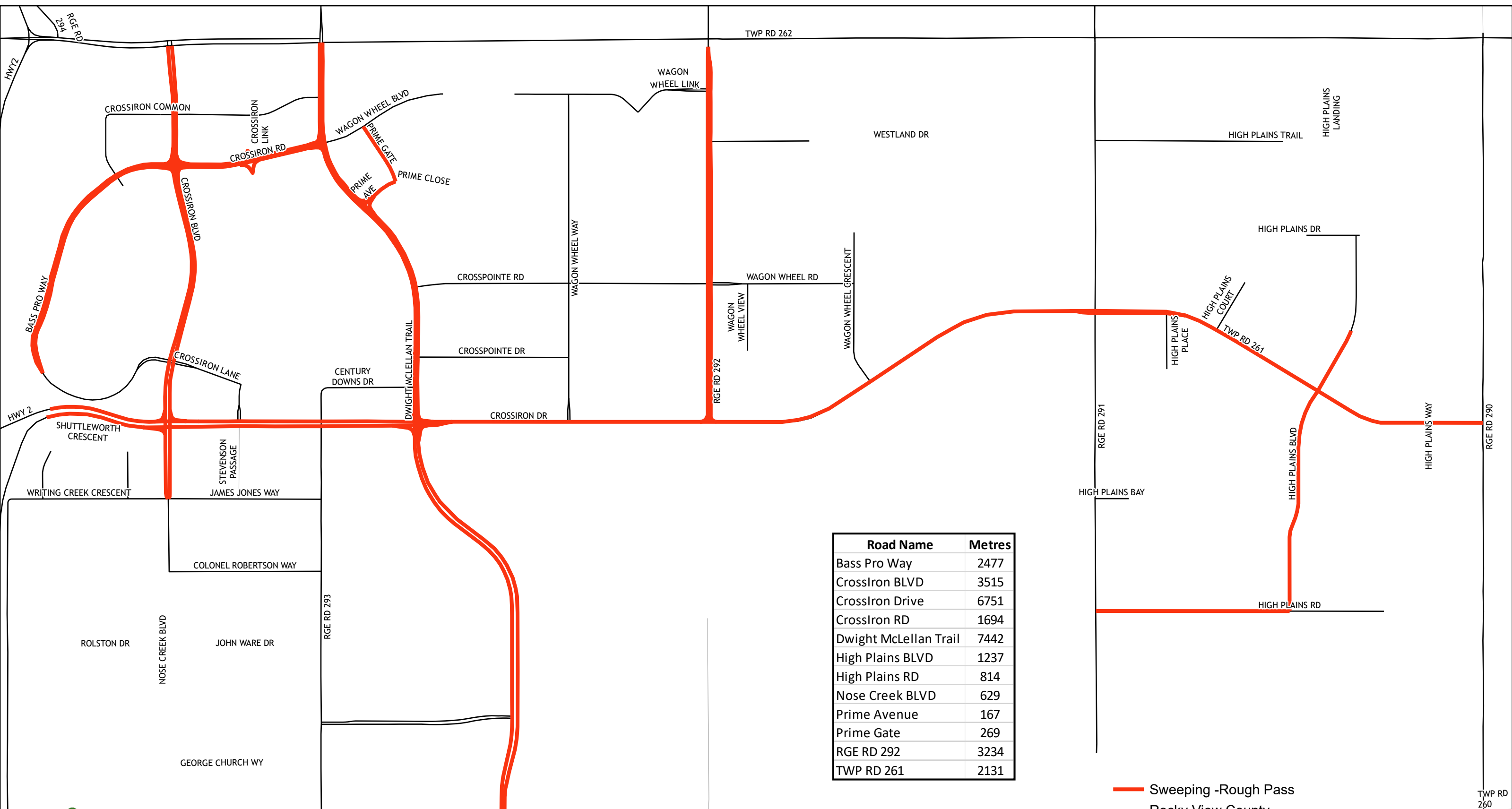
60.6 Lane KMs

# 2023 Sweeping Map Balzac Area ROUGH PASS

Road Name	Metres
Bass Pro Way	2477
CrossIron BLVD	3515
CrossIron Drive	6751
CrossIron RD	1694
Dwight McLellan Trail	7442
High Plains BLVD	1237
High Plains RD	814
Nose Creek BLVD	629
Prime Avenue	167
Prime Gate	269
RGE RD 292	3234
TWP RD 261	2131




- Sweeping -Rough Pass
- Rocky View County
- No
- Hard Surfaced Road
- Gravel Road

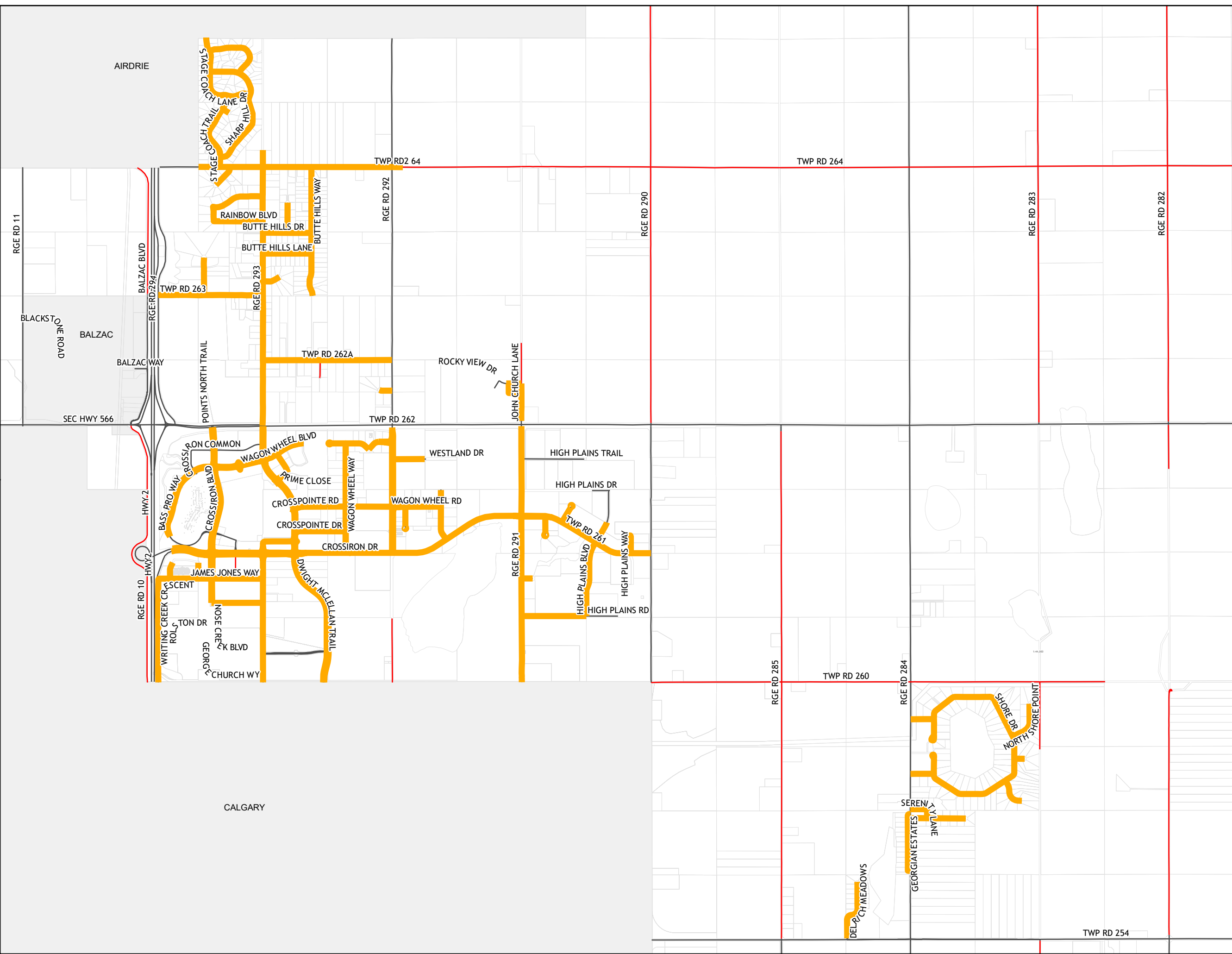
Printed: Jan 10, 2023  
© Rocky View County



## 2023 Balzac Sweeping

87 Roads, 161.6 Total Lane Kms

-  To Be Swept
-  Hard Surfaced Road
-  Gravel Road






Airdrie

Calgary

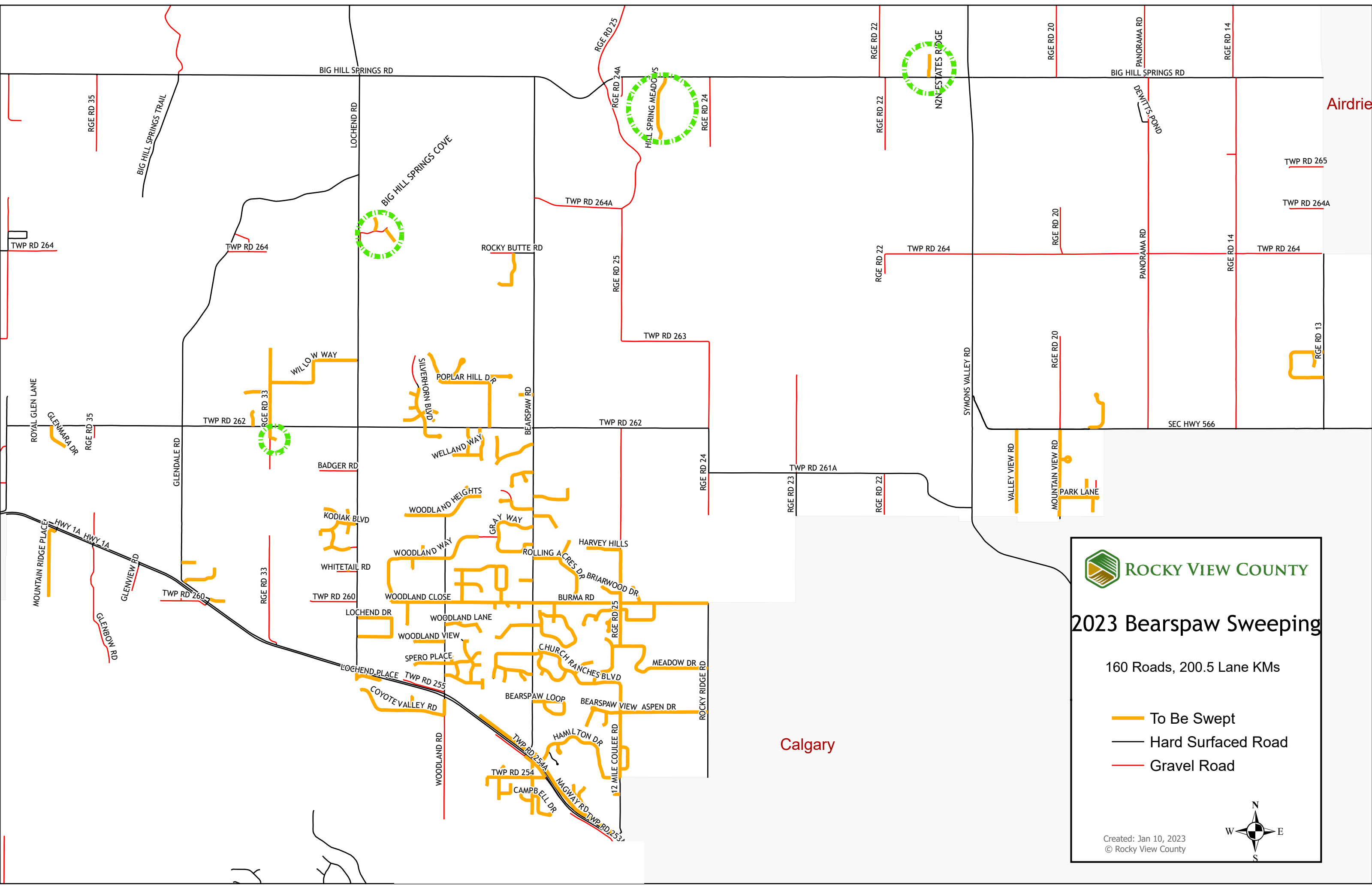


# 2023 Bearspaw Sweeping

160 Roads, 200.5 Lane KMs

-  To Be Swept
-  Hard Surfaced Road
-  Gravel Road

Created: Jan 10, 2023  
© Rocky View County



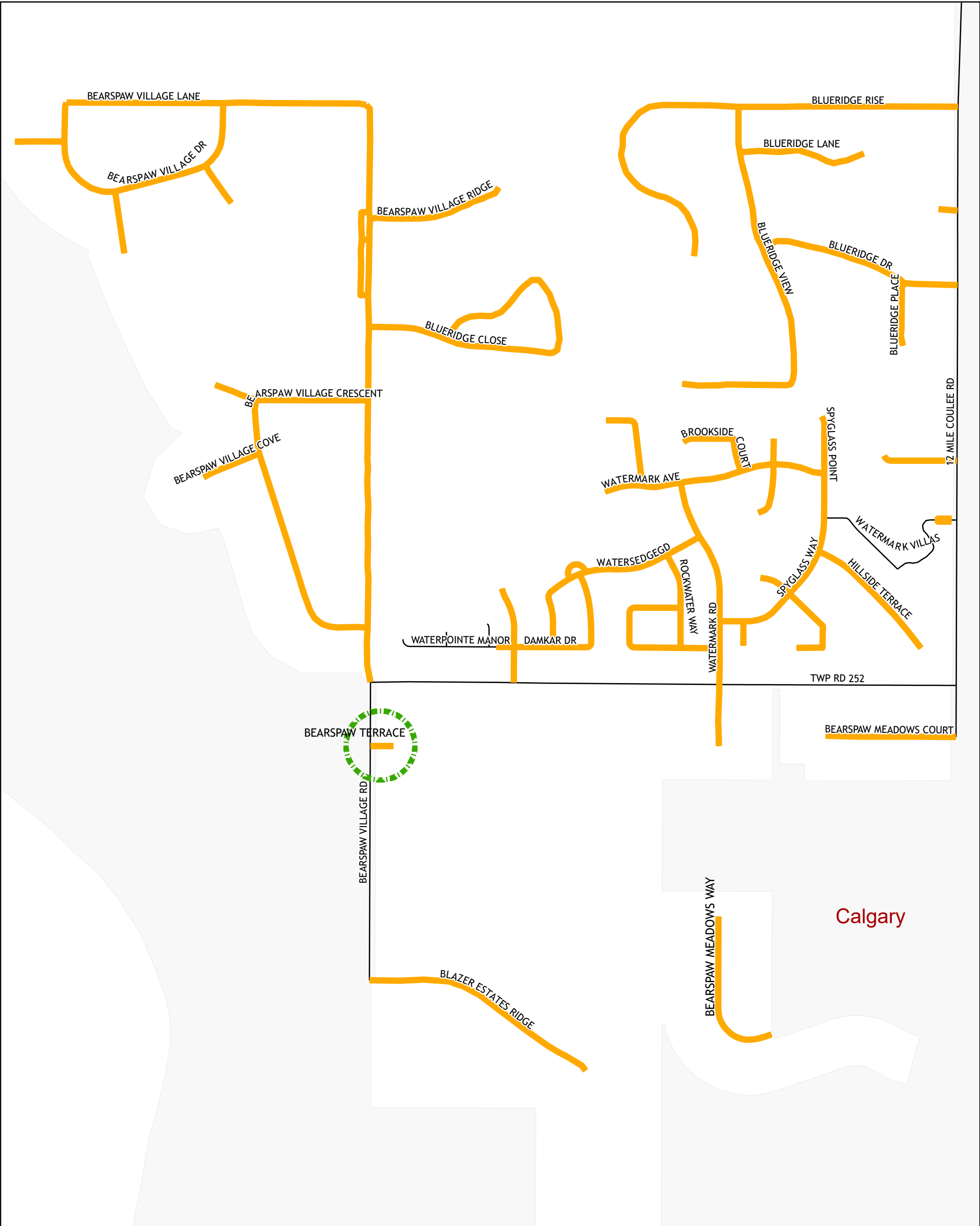

**SweepArea**

— Bears paw

— Hard Surfaced Road




# 2023 Watermark Sweeping

43 Roads, 36.2 Lane KMs

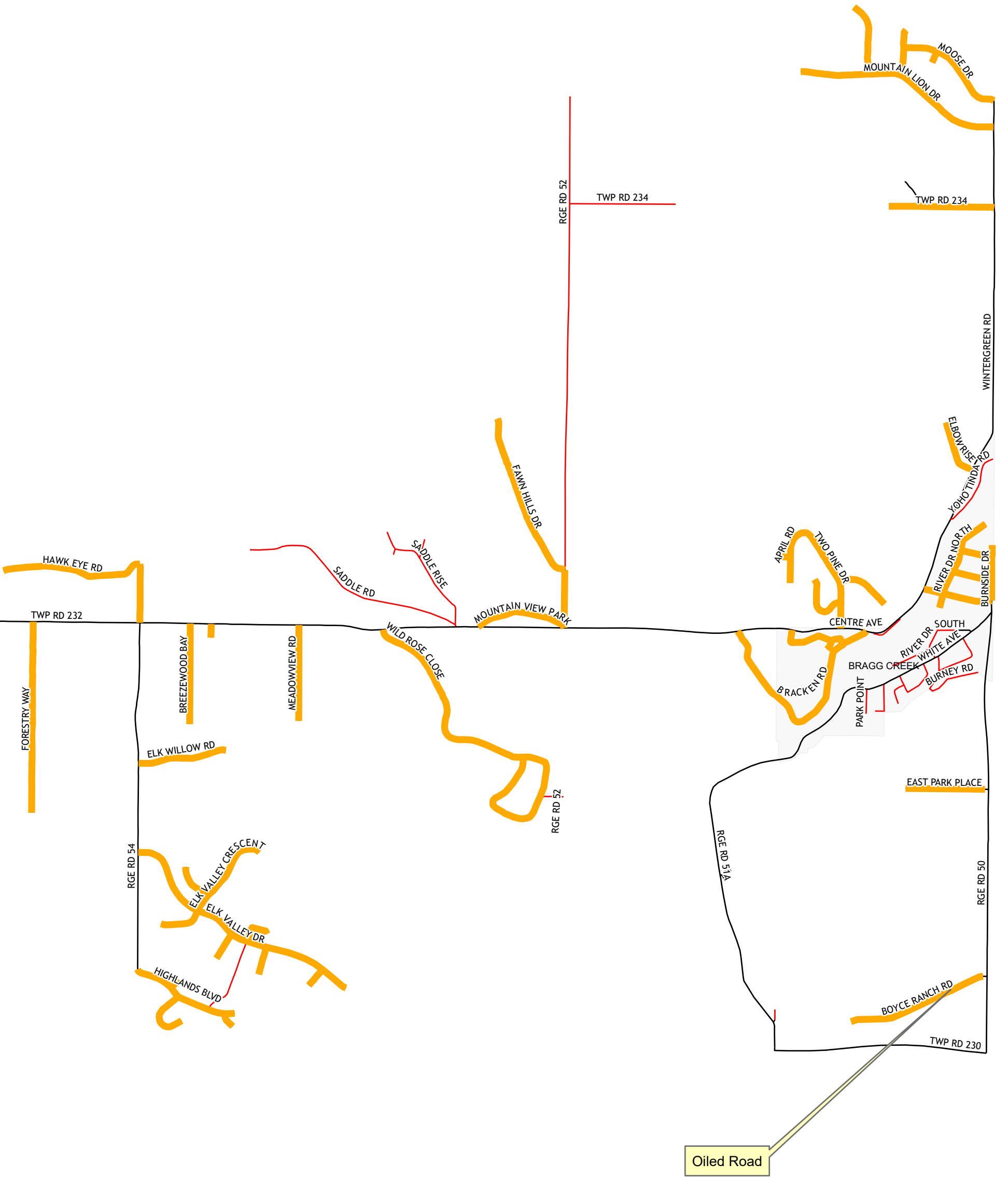
Created: Jan 10, 2023  
© Rocky View County

# 2023 Bragg Creek Sweeping Map

44 Roads 59.6 Lane kms

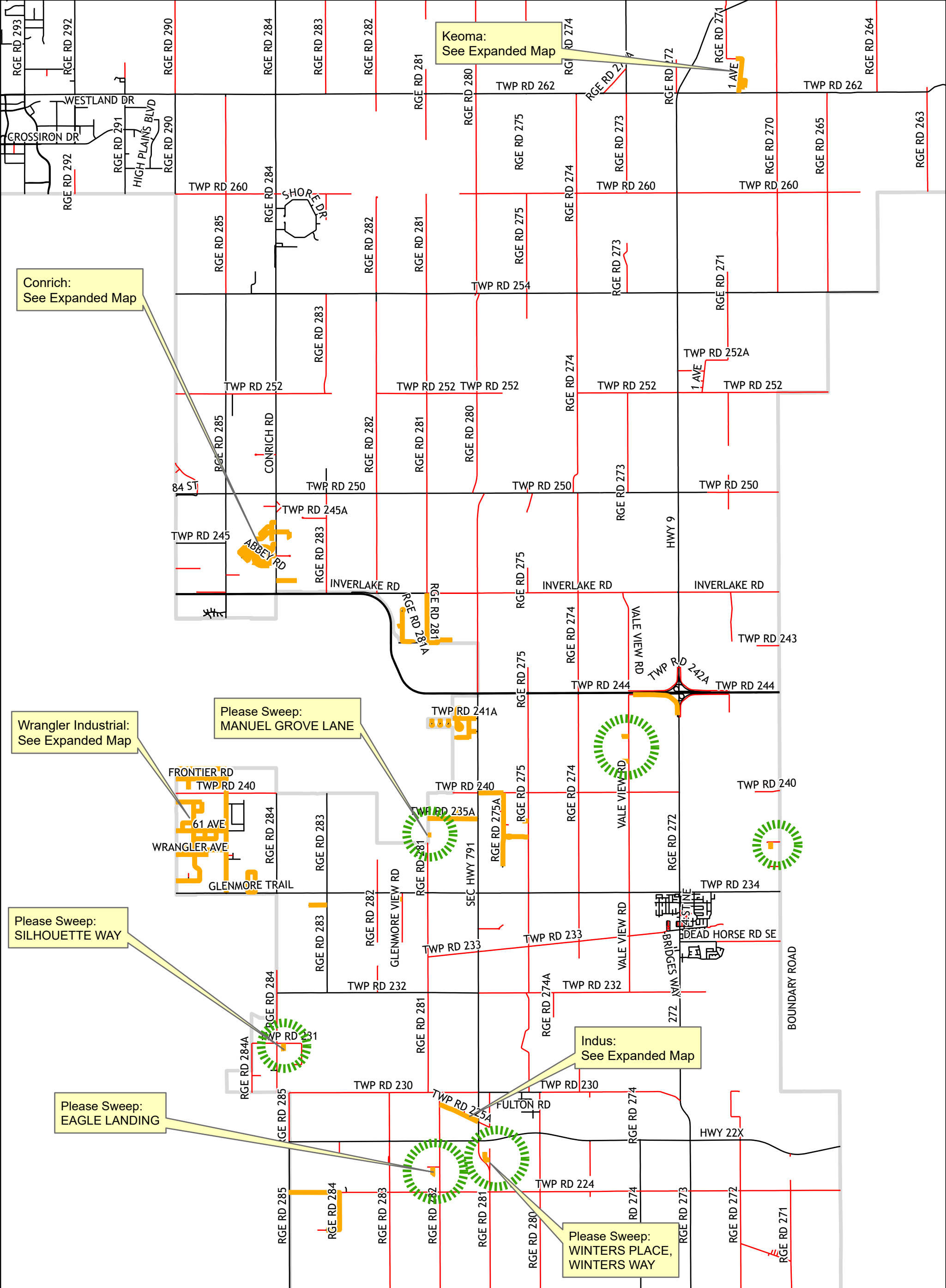
-  To Be Swept
-  Hard Surfaced Road
-  Gravel Road

Created: Jan 10, 2023  
© Rocky View County



Oiled Road





2023 South East Sweeping Map

80 Roads, 114 Lane KMs

- To Be Swept
- Hard Surfaced Road
- Gravel Road

Created: Jan 05, 2023  
 © Rocky View County

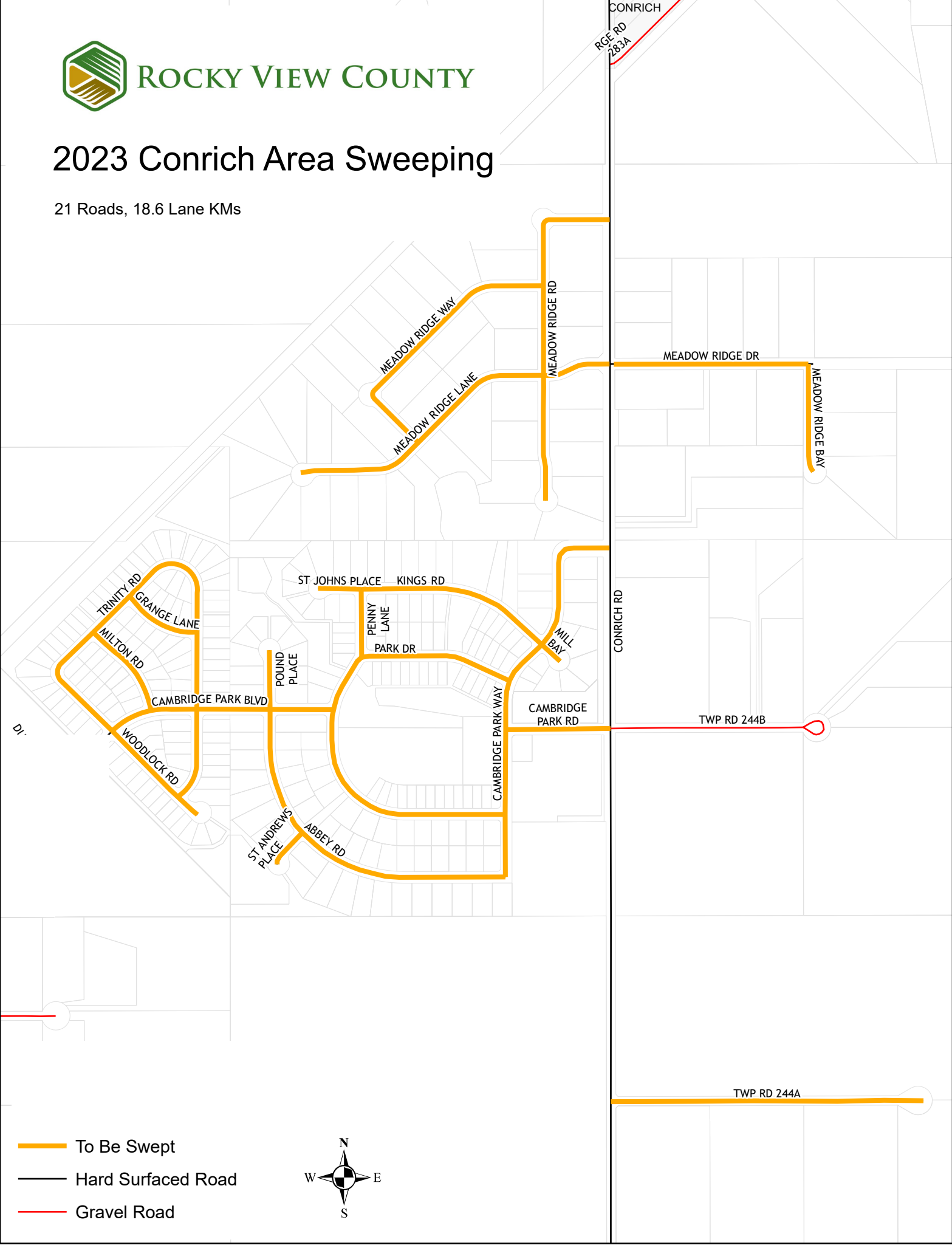




ROCKY VIEW COUNTY

# 2023 Conrich Area Sweeping

21 Roads, 18.6 Lane KMs

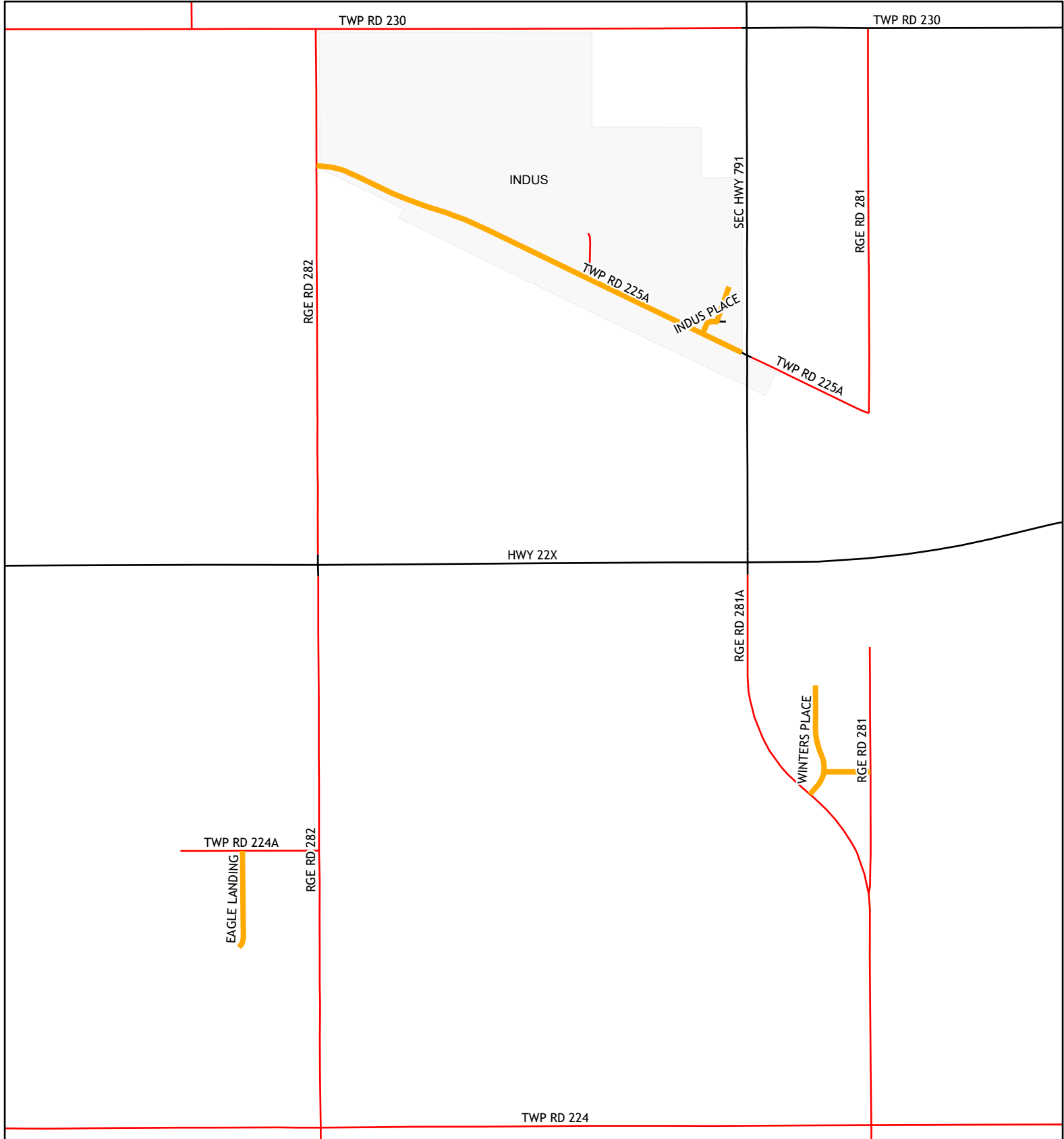


- To Be Swept
- Hard Surface Road
- Gravel Road

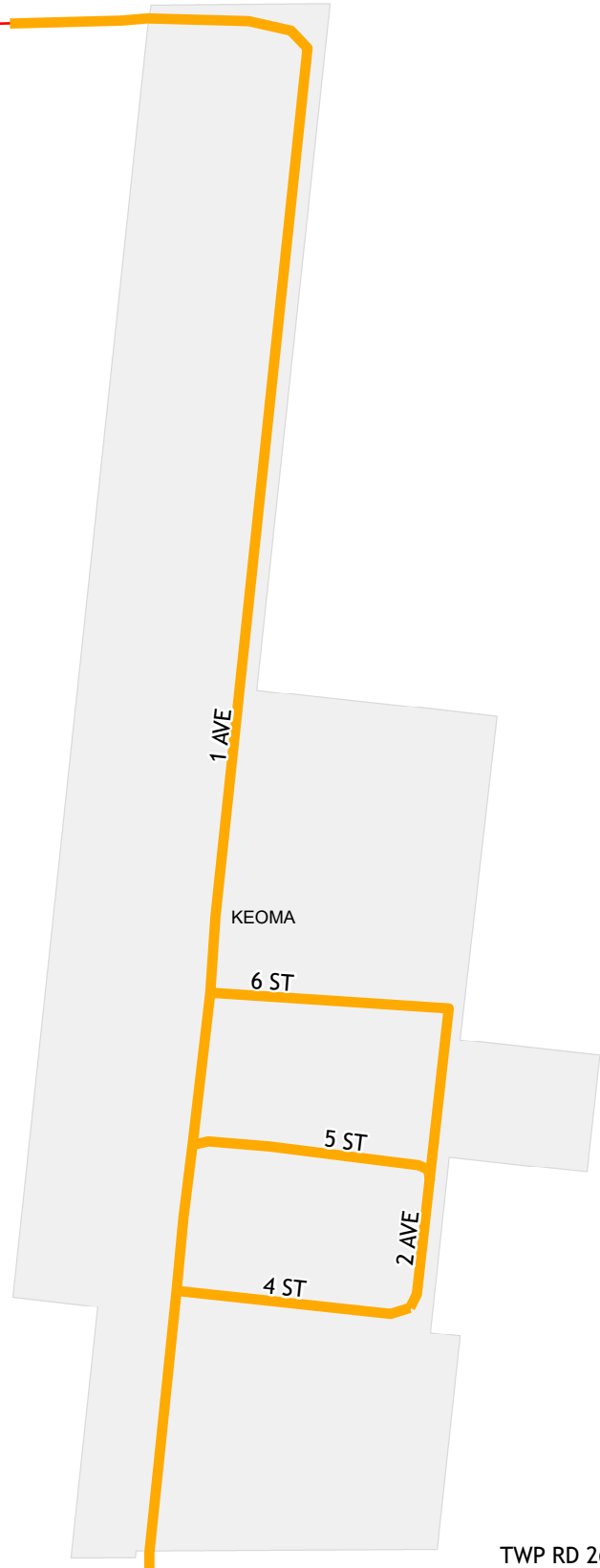




# 2023 SE Sweeping Indus Area Expanded



TWP RD 262A



TWP RD 262



ROCKY VIEW COUNTY

# 2023 Keoma Sweeping Map

4 Roads, 4 Lane kms

- To Be Swept
- Paved Road
- Chip Sealed Road
- Gravel Road
- - - - Dirt Road
- Oiled Road

Created: Jan 05, 2023  
© Rocky View County



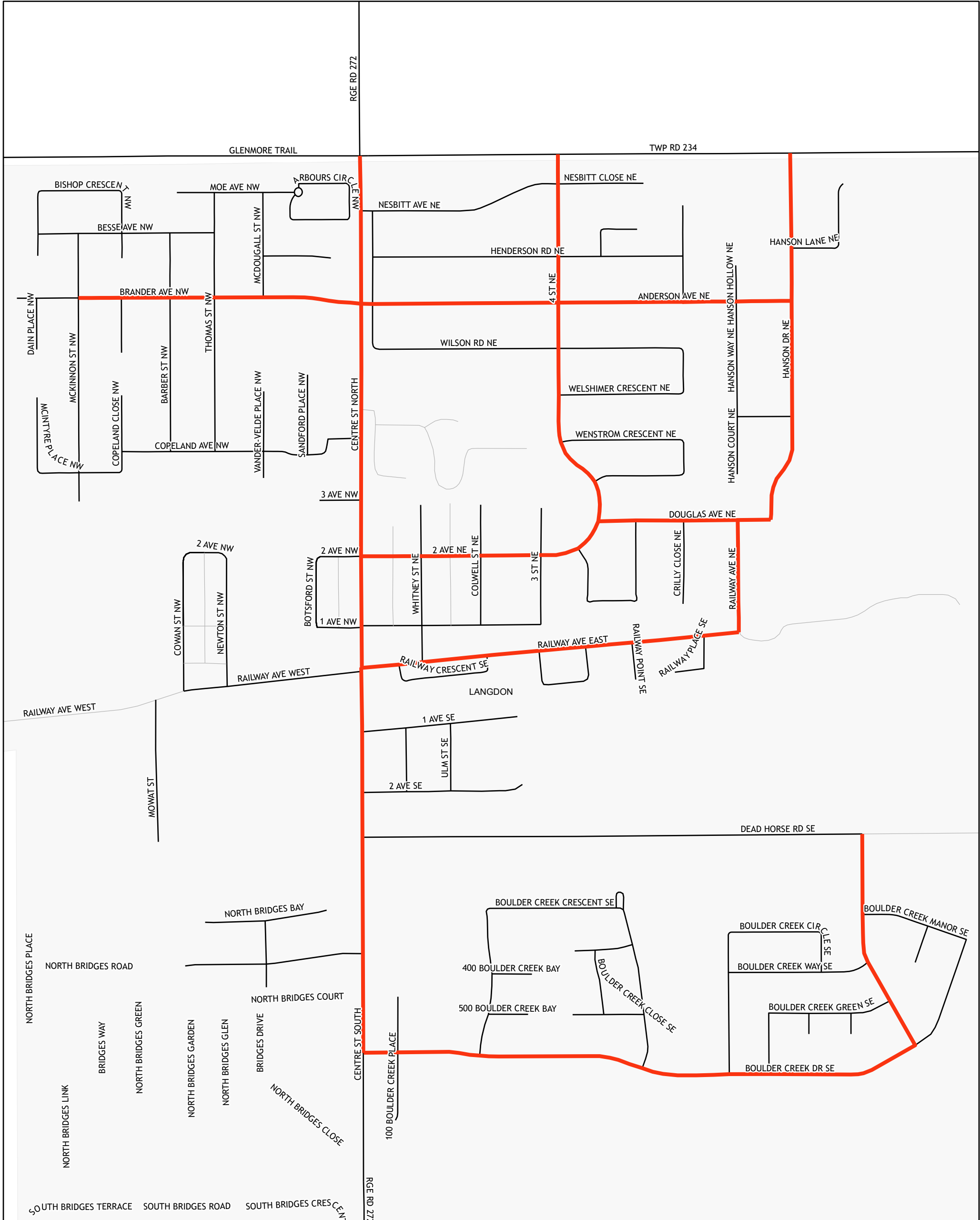
# Rough Pass

## 2023 Langdon Sweeping Rough Pass Map

9 Roads. 19.2 Lane kms ROUGH PASS

- Sweeping -Rough Pass
- Hard Surfaced Road
- Gravel Road
- Municipalities

Created: Jan 05, 2023  
© Rocky View County

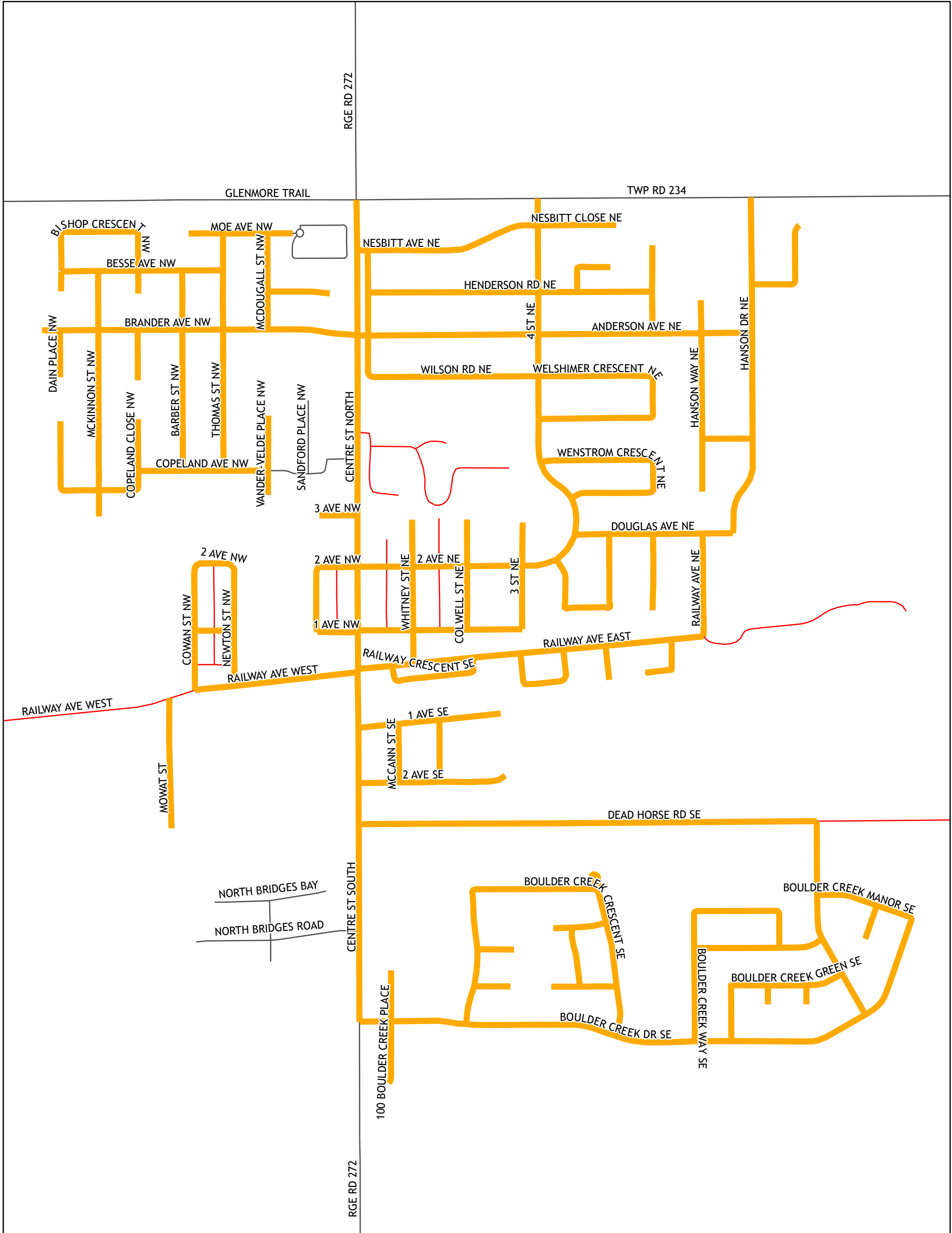


# 2023 Langdon Sweeping Map

80 Roads, 61.2 Lane kms

- To Sweep
- Paved Road
- Chip Sealed Road
- Gravel Road
- - - Dirt Road
- Oiled Road

© Rocky View County  
Created: Jan 05, 2023

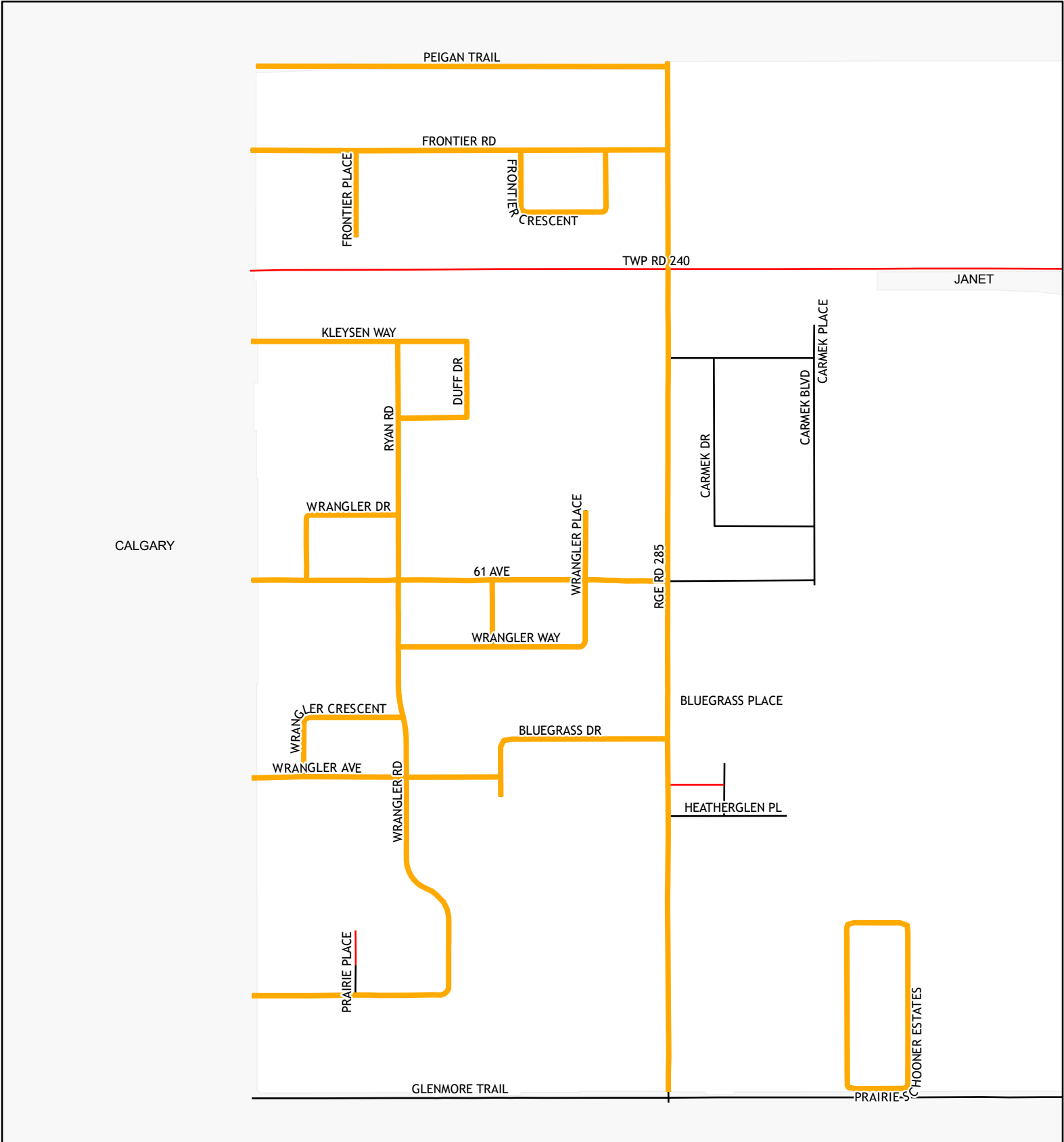


17 Roads, 34.2 Lane KMs

- To Be Swept
- Hard Surfaced Road
- Gravel Road

# 2023 SE Sweeping Wrangler Area Expanded

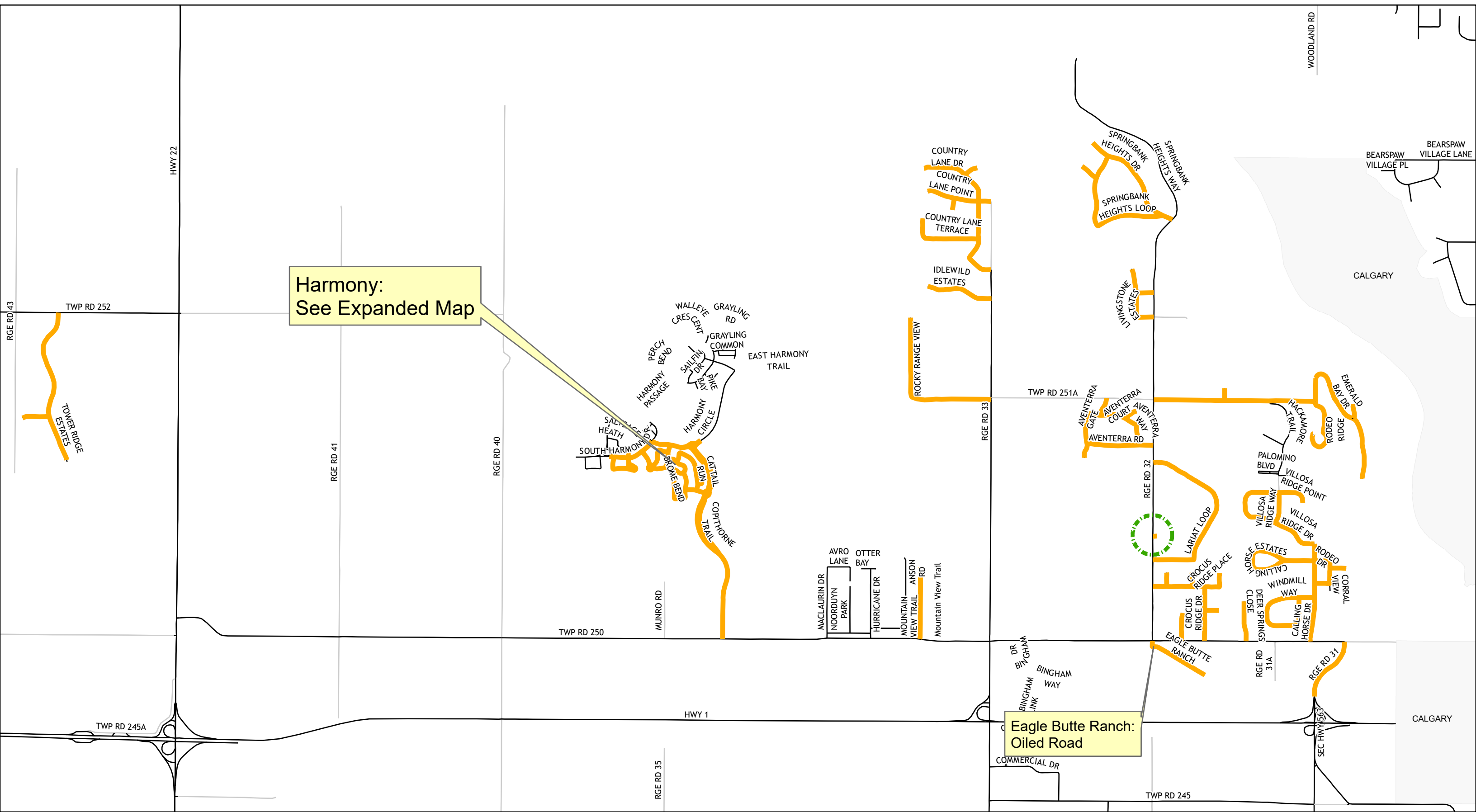
Created: Jan 05, 2023  
© Rocky View County



# 2023 North Springbank Sweeping Map

57 Roads, 76 Lane KMs

- To Be Swept
- Hard Surfaced Road
- Gravel Road



Harmony:  
See Expanded Map

Eagle Butte Ranch:  
Oiled Road



ROCKY VIEW COUNTY

# 2023 Harmony Sweeping

14 Roads, 16.7 Lane KMs

- To Be Swept
- Hard Surfaced Road
- Gravel



Created: Jan 05, 2023  
© Rocky View County

TWP RD 250

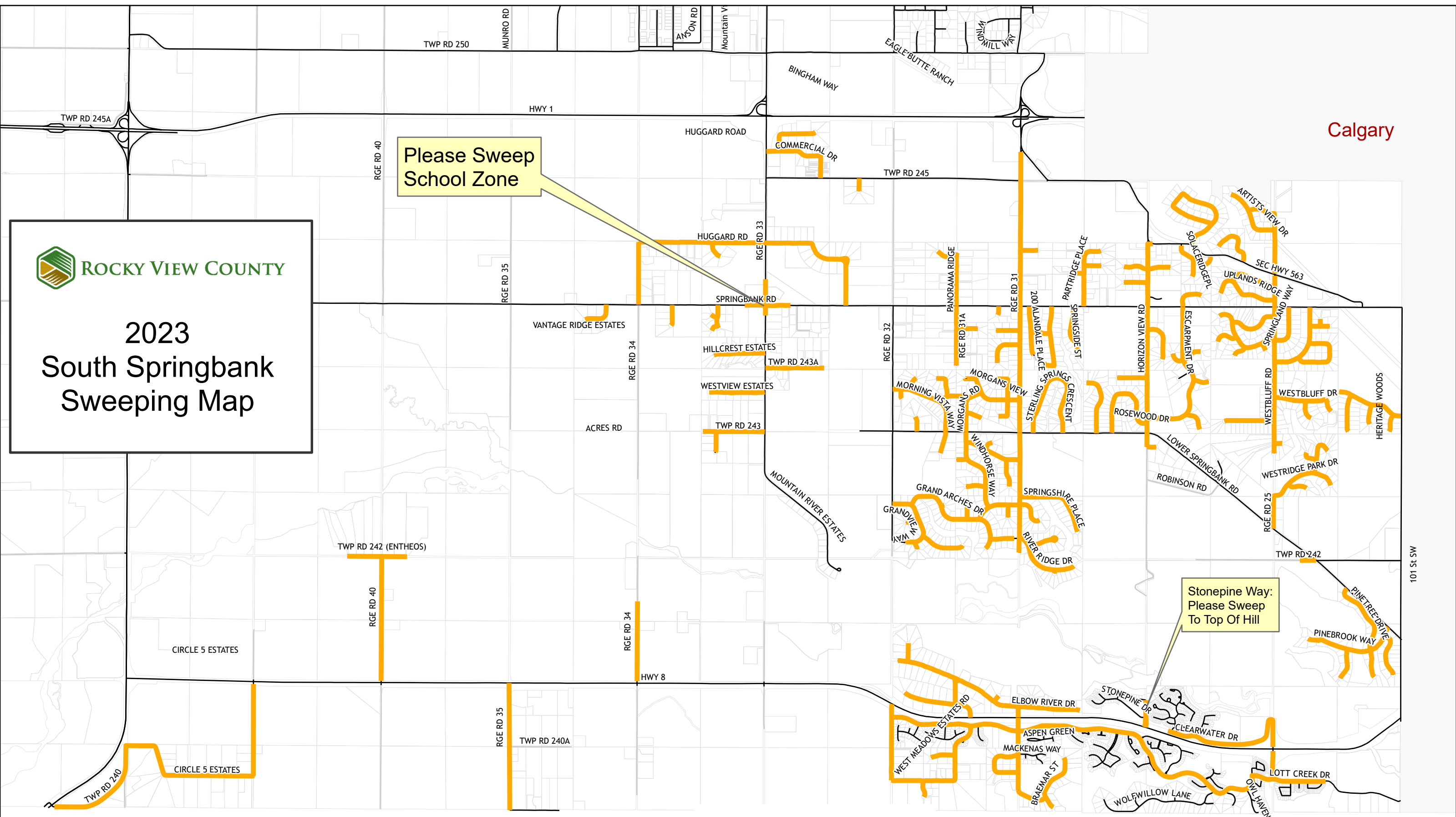
Calgary

Please Sweep School Zone



**ROCKY VIEW COUNTY**

**2023 South Springbank Sweeping Map**



Stonepine Way: Please Sweep To Top Of Hill

- To Be Swept
- Hard Surfaced Road
- Gravel Road

146 Roads, 183.8 Lane KMs

Printed: Jan 10, 2023

© Rocky View County

